

# UNOFFICIAL COPY


00423741

8893/0014 37 001 Page 1 of 2  
2000-06-09 10:24:56  
Cook County Recorder 43.50


Recording Requested By:  
Wells Fargo Home Mortgage, Inc.

When Recorded Return To:

Q Ren  
Vancouver Bc V5k2c  
Canada 010 3406, 00 00000



00423741



## SATISFACTION



Wells Fargo Home Mortgage, Inc. #717748 "REN" Lender ID:807/318/992868181 Cook, Illinois

KNOW ALL MEN BY THESE PRESENTS that WELLS FARGO HOME MORTGAGE, INC. F/K/A NORWEST MORTGAGE, INC. holder of a certain mortgage, whose parties, dates and recording information are below, does hereby acknowledge that it has received full payment and satisfaction of the same, and in consideration thereof, does hereby cancel and discharge said mortgage.

Original Mortgagor: QUAN REN MARRIED TO LIN WU, LIN WU IS EXECUTING THIS MORTGAGE SOLELY FOR THE PURPOSE OF WAIVING ANY AND ALL MARITAL AND HOMESTEAD RIGHTS

Original Mortgagee: FIRST QUALITY MORTGAGE COMPANY, INC.

Dated: 08/04/98 and Recorded 08/24/98 as Instrument No. 98744965 in the County of COOK State of ILLINOIS

Legal: See Exhibit "A" Attached Hereto and By This Reference Made A Part Hereof


Assessor's/Tax ID No.: 17-10-401-014-1366

Property Address: 195 North Harbor-#2802, Chicago, IL, 60601

IN WITNESS WHEREOF, the undersigned, by the officer duly authorized, has duly executed the foregoing instrument.

Wells Fargo Home Mortgage, Inc. f/k/a Norwest Mortgage, Inc.

On May 04, 2000

By:   
JUDITH I. NYBECK, ASST. SECRETARY

5-11  
P.3  
M X FA

\$47.50

Page 2 Satisfaction

STATE OF Minnesota  
COUNTY OF Hennepin

ON May 04, 2000, before me, the undersigned, a Notary Public in and for Hennepin County, in the State of Minnesota, personally appeared Judith I. Nybeck, Asst. Secretary, personally known to me (or proved to me on the basis of satisfactory evidence) to be the person(s) whose name is subscribed to the within instrument and acknowledged to me that he/she/they executed the same in his/her/their authorized capacity, and that by his/her/their signatures on the instrument the person(s), or the entity upon which the person(s) acted, executed the instrument.

*Elizabeth Ponto*

Notary Public  
Notary Expires: 01/31/2005



(This area for notarial seal)

Prepared By: J.I. Nybeck, 2051 Killebrew Dr #500, Bloomington, MN 55425 Ph#: 800-2  
BMP-20000504-0018 ILCOOK COOK IL BAT: 3403711743 KXILSOM1

Property of Cook County Clerk's Office

UNIT NO. 2802 IN THE PARK SHORE CONDOMINIUM AS DELINEATED AND DEFINED ON THE PLAT OF SURVEY OF THE FOLLOWING DESCRIBED PARCEL OF REAL ESTATE:

THAT PART OF THE LANDS LYING EAST OF AND ADJOINING FORT DEARBORN ADDITION TO CHICAGO, BEING THE WHOLE OF THE SOUTHWEST FRACTIONAL 1/4 OF SECTION 10, TOWNSHIP 39 NORTH, RANGE 14 EAST OF THE THIRD PRINCIPAL MERIDIAN, IN COOK COUNTY, ILLINOIS, BOUNDED AND DESCRIBED AS FOLLOWS:

COMMENCING AT THE NORTHEAST CORNER OF PARCEL "A" AS LOCATED AND DEFINED IN THE PLAT OF "LAKE FRONT PLAZA" SUBDIVISION (BEING A SUBDIVISION RECORDED IN THE RECORDER'S OFFICE OF COOK COUNTY, ILLINOIS ON THE 30TH DAY OF APRIL, 1962 AS DOCUMENT NUMBER 18461961) AND RUNNING THENCE NORTH ALONG A NORTHWARD EXTENSION OF THE EAST LINE OF SAID PARCEL "A" (SAID NORTHWARD EXTENSION BEING ALSO THE WEST LINE OF A STRIP OF LAND, 66.00 FEET WIDE, DEDICATED AND CONVEYED TO THE CITY OF CHICAGO FOR PUBLIC UTILITIES BY PLAT OF DEDICATION RECORDED IN SAID RECORDER'S OFFICE ON THE 14TH DAY OF MARCH, 1979 AS DOCUMENT NUMBER 24879730) A DISTANCE OF 176.195 FEET; THENCE EAST ALONG A LINE PERPENDICULAR TO THE LAST DESCRIBED COURSE A DISTANCE OF 235.083 FEET TO THE POINT OF BEGINNING AT THE NORTHWEST CORNER OF THE HERENAFTER DESCRIBED PARCEL OF LAND; THENCE CONTINUING ALONG THE LAST DESCRIBED PERPENDICULAR LINE A DISTANCE OF 189.959 FEET TO AN INTERSECTION WITH THE WESTERLY LINE OF NORTH LAKE SHORE DRIVE, AS SAID NORTH LAKE SHORE WAS DEDICATED BY INSTRUMENT RECORDED IN SAID RECORDER'S OFFICE ON THE 14TH DAY OF MARCH, 1979 AS DOCUMENT NUMBER 24879733; THENCE SOUTHWARDLY ALONG SAID WEST LINE OF NORTH LAKE SHORE DRIVE, A DISTANCE OF 146.790 FEET; THENCE CONTINUING SOUTHWARDLY ALONG SAID WEST LINE OF NORTH LAKE SHORE DRIVE, SAID WEST LINE BEING HERE AN ARC OF A CIRCLE, CONCAVE WESTERLY AND HAVING A RADIUS OF 2,854.789 FEET, AN ARC DISTANCE OF 85.093 FEET TO THE NORTHEAST CORNER OF BLOCK 2 OF HARBOR POINT UNIT NUMBER 1, A SUBDIVISION RECORDED IN SAID RECORDER'S OFFICE ON THE 13TH DAY OF DECEMBER, 1974 AS DOCUMENT NUMBER 22935649; THENCE WEST ALONG THE NORTH LINE OF SAID BLOCK 2, A DISTANCE OF 169.878 FEET TO AN INTERSECTION WITH A LINE WHICH IS 235.083 FEET EAST OF AND PARALLEL WITH THE NORTHWARD EXTENSION OF THE EAST LINE OF PARCEL "A" IN "LAKE FRONT PLAZA" SUBDIVISION AFORESAID; THENCE NORTH ALONG THE LAST DESCRIBED PARALLEL LINE (SAID PARALLEL LINE BEING PERPENDICULAR TO SAID NORTH LINE OF BLOCK 2 IN HARBOR POINT UNIT NUMBER 1) A DISTANCE OF 231.00 FEET TO THE POINT OF BEGINNING, IN COOK COUNTY, ILLINOIS WHICH SURVEY IS ATTACHED AS EXHIBIT "A" TO THE DECLARATION OF CONDOMINIUM RECORDED JUNE 27, 1995 AS DOCUMENT 95414356 TOGETHER WITH ITS UNDIVIDED PERCENTAGE INTEREST IN THE COMMON ELEMENTS.

## PARCEL 2:

A NON-EXCLUSIVE EASEMENT FOR THE BENEFIT OF PARCEL 1 SOLELY FOR VEHICULAR AND PEDESTRIAN INGRESS AND EGRESS OVER AND ACROSS CERTAIN IMPROVED PORTIONS OF THE EXISTING GARAGE, EXISTING RAMPS AND EXISTING ADJACENT AREAS NOW LOCATED ON THE PROPERTY COMMONLY KNOWN AS 175 NORTH HARBOR DRIVE, CHICAGO, ILLINOIS PURSUANT TO THE TERMS, CONDITIONS AND RESERVATIONS CONTAINED IN THE AMENDED AND RESTATED GRANT OF EASEMENTS DATED AUGUST 29, 1989 AND RECORDED ON SEPTEMBER 1, 1989 AS DOCUMENT 89410952, IN COOK COUNTY, ILLINOIS.

## PARCEL 3:

A NON-EXCLUSIVE EASEMENT FOR THE BENEFIT OF PARCEL 1 SOLELY FOR UTILITY PURPOSES AND VEHICULAR AND PEDESTRIAN ACCESS UNDER AND ACROSS THE PROPERTY NORTH OF AND ADJACENT TO THE PARTS COMMONLY KNOWN AS 175 AND 195 NORTH HARBOR DRIVE, CHICAGO, ILLINOIS PURSUANT TO THE TERMS, CONDITIONS AND RESERVATIONS CONTAINED IN THE AMENDED AND RESTATED GRANT OF EASEMENTS DATED AUGUST 29, 1989 AND RECORDED ON SEPTEMBER 1, 1989 AS DOCUMENT 89410952, WHICH EASEMENT AREA IS DESCRIBED AS FOLLOWS:

## UTILITY, VEHICULAR AND PEDESTRIAN ACCESS EASEMENT

THAT PART OF THE LANDS LYING EAST OF AND ADJOINING FORT DEARBORN ADDITION TO CHICAGO, SAID ADDITION BEING THE WHOLE OF THE SOUTHWEST FRACTIONAL 1/4 OF SECTION 10, TOWNSHIP 39 NORTH, RANGE 14 EAST OF THE THIRD PRINCIPAL MERIDIAN, IN COOK COUNTY, ILLINOIS, WHICH PART OF SAID LANDS BEING A PARCEL COMPRISED OF THE LAND, PROPERTY AND SPACE LYING BELOW AND EXTENDING DOWNWARD FROM A HORIZONTAL PLANE HAVING AN ELEVATION OF 20.00 FEET ABOVE CHICAGO CITY DATUM AND LYING WITHIN THE BOUNDARIES, PROJECTED VERTICALLY, UPWARD AND DOWNWARD FROM THE SURFACE OF THE EARTH OF SAID PARCEL WHICH IS BOUNDED AND DESCRIBED AS FOLLOWS:

COMMENCING AT THE NORTHEAST CORNER OF PARCEL "A" IN THE PLAT OF "LAKE FRONT PLAZA" SUBDIVISION (BEING A SUBDIVISION RECORDED IN THE RECORDER'S OFFICE OF COOK COUNTY, ILLINOIS, ON THE 30TH DAY OF APRIL 1962, IN BOOK 615 OF PLATS AT PAGES 6 TO 9, INCLUSIVE, AS DOCUMENT NO. 18461961), AND RUNNING THENCE NORTH ALONG THE NORTHWARD EXTENSION OF THE EAST LINE OF PARCEL "A", (SAID NORTHWARD EXTENSION BEING ALSO THE WEST LINE OF A STRIP OF LAND, 66.00 FEET WIDE, DEDICATED AND CONVEYED TO THE CITY OF CHICAGO FOR PUBLIC UTILITIES BY PLAT OF DEDICATION RECORDED IN SAID RECORDER'S OFFICE ON THE 14TH DAY OF MARCH, 1979, AS DOCUMENT NO. 24879730), A DISTANCE OF 176.195 FEET; THENCE EASTWARDLY ALONG A LINE PERPENDICULAR TO THE LAST DESCRIBED LINE, A DISTANCE OF 66.00 FEET TO THE POINT OF BEGINNING OF SAID PARCEL OF LAND; THENCE NORTHWARDLY ALONG A LINE WHICH IS 66.00 FEET EAST OF AND PARALLEL WITH SAID NORTHWARD EXTENSION OF THE EAST LINE OF PARCEL "A", A DISTANCE OF 30.00 FEET; THENCE EASTWARD ALONG A LINE PERPENDICULAR TO SAID NORTHWARD EXTENSION OF THE EAST LINE OF PARCEL "A", A DISTANCE OF 322.16 FEET; THENCE SOUTHWARDLY ALONG A LINE PERPENDICULAR TO THE LAST DESCRIBED COURSE A DISTANCE OF 30.00 FEET TO AN INTERSECTION WITH A LINE WHICH IS 231.00 FEET, MEASURED PERPENDICULARLY, NORTH OF AND PARALLEL TO THE NORTH LINE OF BLOCK 2 IN HARBOR POINT UNIT NO. 1, ACCORDING TO THE PLAT THEREOF RECORDED ON DECEMBER 31, 1974 AS DOCUMENT NO. 22935649; THENCE WESTWARDLY ALONG A LINE PERPENDICULAR TO THE LAST DESCRIBED COURSE A DISTANCE OF 322.16 FEET TO THE POINT OF BEGINNING, IN COOK COUNTY, ILLINOIS.

PARCEL 4: VALET PARKING RIGHT FOR 1 PASSENGER VEHICLES(6) AS CREATED AND DESCRIBED IN THE DECLARATION OF CONDOMINIUM RECORDED AS DOCUMENT NUMBER 95414356.