

UNOFFICIAL COPY

00428613

3 00 01 01 32 001 Page 1 of 2  
2000-06-12 10:44:07  
Cook County Recorder 43.50



**Record & Return to:**

Nationwide Title Clearing  
Attn: Darrell Colon  
101 N. Brand Blvd. #1800  
Glendale, CA 91203

**Prepared by & Returned to:**

Kelly Armstrong Trailing Doc's Dept  
Conseco Finance Servicing Corp  
7360 S. Kyrene Rd. Tempe, AZ 85283  
(888) 315-8733 x36147

**MORTGAGE/DEED OF TRUST ASSIGNMENT**


6903697651

For value received, CONSECO BANK, INC ("Assignor"), a corporation organized and existing under the laws of the United States of America, hereby assigns to CONSECO FINANCE SERVICING CORP. F/K/A GREEN TREE FINANCIAL SERVICING CORPORATION-7360 S. Kyrene Rd. Tempe, AZ 85283, its successors and assigns, all right, title, and interest in and to a certain Mortgage/Deed of Trust dated MAY 26, 1999 made by ROBERT A DUSEK, BACHELOR, as mortgagor(s), to CONSECO BANK, INC as mortgagee, as filed in the offices of the County Recorder, County of COOK, State of ILLINOIS, Document# 99558478, Pin# 07-29-312-026, together with the Note secured by such mortgage/deed of trust on the following described property situated in the above county and state, to wit:

See attached Exhibit A.

Dated this April 5, 2000.


CONSECO BANK, INC


By:   
Tanya Shaw, Authorized Agent, CONSECO FINANCE SERVICING CORP. F/K/A GREEN TREE FINANCIAL SERVICING CORPORATION, Attorney In Fact for CONSECO BANK, INC

State of Arizona )  
County of Maricopa ) ss

As a Notary Public for the State of Arizona, I hereby certify that Tanya Shaw personally came before me on this date and acknowledged that she is an Authorized Agent of CONSECO FINANCE SERVICING CORP. F/K/A GREEN TREE FINANCIAL SERVICING CORPORATION, Attorney in Fact for CONSECO BANK, INC and that by the authority duly given and as the act of the corporation, the foregoing instrument was signed in its name by her.

Witness my hand and official seal dated this April 5, 2000.



  
Julianne Albright

Notary Public

SND  
P/rd  
Mrd  
E

# UNOFFICIAL COPY

## EXHIBIT A

00428613

### Legal Description:

PARCEL 1. LOT 142 IN NEW SALEM UNIT 3, BEING A SUBDIVISION OF PART OF THE SOUTHWEST 1/4 OF SECTION 29, TOWNSHIP 41 NORTH, RANGE 10, EAST OF THE THIRD PRINCIPAL MERIDIAN, ACCORDING TO THE PLAT OF SUBDIVISION RECORDED NOVEMBER 1, 1982 AS DOCUMENT NUMBER 26397453, IN COOK COUNTY, ILLINOIS.

PARCEL 2: EASEMENT FOR INGRESS AND EGRESS OVER OUTLOT 1 IN NEW SALEM UNITS 1, 2 AND 3 APPURTENANT TO PARCEL 1 AS SET FORTH IN THE HARTFORD SQUARE DECLARATION OF COVENANTS, CONDITIONS AND RESTRICTIONS RECORDED NOVEMBER 19, 1982 AS DOCUMENT 25417658, IN COOK COUNTY, ILLINOIS.

Parcel ID: 07-29-312-026 VOLUME NUMBER 187

00428613

Cook County Clerk's Office