

UNOFFICIAL COPY

00494247

3783/0102 47 002 Page 1 of 2
2000-07-03 14:44:54
Cook County Recorder 23.50

COOK COUNTY
RECORDER

EUGENE "GENE" MOORE
BRIDGEVIEW OFFICE



00494247

RELEASE OF MORTGAGE OR
TRUST DEED
BY CORPORATION (ILLINOIS)

The above space for Recorder's use only

FOR THE PROTECTION OF THE OWNER, THIS RELEASE SHALL BE FILED WITH THE RECORDER OF DEEDS OR THE REGISTRAR OF TITLES IN WHOSE OFFICE THE MORTGAGE OR DEED OF TRUST WAS FILED.

KNOW ALL MEN BY THESE PRESENTS, That Palos Bank and Trust Company of the County of Cook and State of Illinois for and in consideration of the payment of the indebtedness secured by the Mortgage hereinafter mentioned, and the cancellation of all notes thereby secured, and the sum of one dollar, the receipt of which is hereby acknowledged, does hereby REMISE, RELEASE, CONVEY, AND QUIT CLAIM unto PALOS BANK AND TRUST COMPANY TRUST #1-0867 heirs, legal representatives and assigns, all the right, title, interest, claim or demand whatsoever it may have acquired in, through or by a certain Mortgage bearing date the 22ND day of MAY, 1999 and recorded in the Recorder's Office of COOK County, in the State of Illinois, as Document 99529446, to the premises therein described as follows, situated in the County of COOK, State of Illinois, to wit:



THE WEST 95.66 FEET OF BLOCK 10 (EXCEPT THAT PORTION OF THE WEST 83.66 FEET OF SAID BLOCK 10 DESCRIBED AS FOLLOWS: COMMENCING AT THE NORTH WEST CORNER OF SAID BLOCK 10; THENCE SOUTH 267 FEET ALONG THE WEST LINE OF SAID BLOCK 10; THENCE SOUTH EASTERLY TO A POINT 277 FEET SOUTH OF THE NORTH LINE OF SAID BLOCK 10, SAID POINT BEING 83.66 FEET EAST OF THE WEST LINE OF SAID BLOCK 10; THENCE NORTH 277 FEET IN THE NORTH LINE OF SAID BLOCK 10; THENCE WEST 83.66 FEET ALONG THE NORTH LINE OF SAID BLOCK 10 TO THE PLACE OF BEGINNING) IN MONSON AND SMITH'S SECOND ADDITION TO PALOS PARK A SUBDIVISION OF THE SOUTH WEST QUARTER (1/4) OF THE SOUTH EAST QUARTER (1/4) OF SECTION 27, TOWNSHIP 37 NORTH, RANGE 12 EAST OF THE THIRD PRINCIPAL MERIDIAN, IN COOK COUNTY, ILLINOIS.

together with the appurtenances and privileges thereunto belonging or appertaining

Permanent Real Estate Index Number(s): 23-27-415-007

Address(es) of Premises: 9111 W. 126TH STREET, PALOS PARK, IL 60464

Witness their hands and seals, this 20TH day of JUNE, 2000

By: 
By: 



This instrument was prepared by: PALOS BANK AND TRUST COMPANY
12600 South Harlem Avenue
Palos Heights, Illinois 60463



28

74529110

STATE OF ILLINOIS

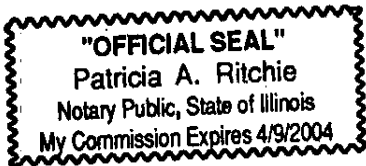
STATE OF ILLINOIS

STATE OF ILLINOIS

COUNTY OF COOK

I, THE UNDERSIGNED, a notary public in and for said County, in the State aforesaid, DO HEREBY CERTIFY that Michael Constantino personally known to me to be the Vice President of Palos Bank and Trust Company, a Banking corporation, and Peggie Deutsch, personally known to me to be the Asst. Vice President of said corporation, and personally known to me to be the same persons whose names are subscribed to the foregoing instrument, appeared before me this day in person and severally acknowledged that as such Vice President and Asst. Vice President, they signed and delivered the said instrument and caused the corporate seal of said corporation to be affixed thereto, pursuant to authority given by the Board of Directors of said corporation, as their free and voluntary act, and as the free and voluntary act of said corporation, for the uses and purposes therein set forth.

GIVEN under my hand and notarial seal this 20th day of June, 2000



Patricia A. Ritchie
Commission Expires 4-9-04

Property of Cook County Clerk's Office

