


UNOFFICIAL COPY

00499241

447/0018 81 001 Page 1 of 4  
2000-07-06 09:17:42  
Cook County Recorder 27.50



00499241


**RECORDATION REQUESTED BY:**

Bank of Homewood  
2034 Ridge Rd.  
Homewood, IL 60430

**WHEN RECORDED MAIL TO:**

Bank of Homewood  
2034 Ridge Rd.  
Homewood, IL 60430

BOX 98



FOR RECORDER'S USE ONLY

Handwritten initials 'J.S.'

This Modification of Mortgage prepared by: JOEL HATJE / RLH

PROFESSIONAL NATIONAL  
TITLE NETWORK, INC.

**MODIFICATION OF MORTGAGE**

**THIS MODIFICATION OF MORTGAGE IS DATED JUNE 1, 2000, BETWEEN KIRSCHNER REALTY, L.L.C.** (referred to below as "Grantor"), whose address is 2001 MAC HEATH CRESCENT, FLOSSMOOR, IL 60422; and Bank of Homewood (referred to below as "Lender"), whose address is 2034 Ridge Rd., Homewood, IL 60430.

**MORTGAGE.** Grantor and Lender have entered into a mortgage dated December 3, 1999 (the "Mortgage") recorded in COOK County, State of Illinois as follows:

**RECORDED 05-18-00 IN THE COOK COUNTY RECORDER'S OFFICE AS DOCUMENT #00358309 AND #00358310**

**REAL PROPERTY DESCRIPTION.** The Mortgage covers the following described real property (the "Real Property") located in COOK County, State of Illinois:

**SEE ATTACHED**

The Real Property or its address is commonly known as **2156 WEST 183RD STREET, HOMEWOOD, IL 60430.** The Real Property tax identification number is 29-31-312-017-0000 AND 29-31-312-019 0000.

**MODIFICATION.** Grantor and Lender hereby modify the Mortgage as follows:

**CHANGE MATURITY DATE TO 12-01-00.**

**CONTINUING VALIDITY.** Except as expressly modified above, the terms of the original Mortgage shall remain unchanged and in full force and effect. Consent by Lender to this Modification does not waive Lender's right to require strict performance of the Mortgage as changed above nor obligate Lender to make any future modifications. Nothing in this Modification shall constitute a satisfaction of the promissory note or other credit agreement secured by the Mortgage (the "Note"). It is the intention of Lender to retain as liable all parties to the Mortgage and all parties, makers and endorsers to the Note, including accommodation parties, unless a party is expressly released by Lender in writing. Any maker or endorser, including accommodation makers, shall not be released by virtue of this Modification. If any person who signed the original Mortgage does not sign this Modification, then all persons signing below acknowledge that this Modification is given conditionally, based on the representation to Lender that the non-signing person consents to the changes and provisions of this Modification or otherwise will not be released by it. This waiver applies not only to any initial extension or modification, but also to all such subsequent actions.

06-01-2000

MODIFICATION OF MORTGAGE

Page 2

Loan No 61448 20-00-0005

(Continued)

EACH GRANTOR ACKNOWLEDGES HAVING READ ALL THE PROVISIONS OF THIS MODIFICATION OF MORTGAGE, AND EACH GRANTOR AGREES TO ITS TERMS.

GRANTOR:

KIRSCHNER REALTY, L.L.C.

By: [Signature] Member  
KENNETH KIRSCHNER, Member

By: [Signature] Member  
PAUL KIRSCHNER, Member

LENDER:

Bank of Homewood

By: [Signature] Mortgage Loan Officer  
Authorized Officer

LIMITED LIABILITY COMPANY ACKNOWLEDGMENT

STATE OF ILLINOIS)

) ss

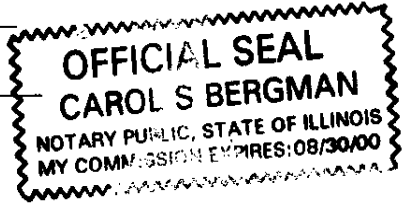
COUNTY OF COOK)

On this 1st day of JUNE, 2000, before me, the undersigned Notary Public, personally appeared **KENNETH KIRSCHNER, Member of KIRSCHNER REALTY, L.L.C.;** and **PAUL KIRSCHNER, Member of KIRSCHNER REALTY, L.L.C.**, and known to me to be members or designated agents of the limited liability company that executed the Modification of Mortgage and acknowledged the Modification to be the free and voluntary act and deed of the limited liability company, by authority of statute, its articles of organization or its operating agreement, for the uses and purposes therein mentioned, and on oath stated that they are authorized to execute this Modification and in fact executed the Modification on behalf of the limited liability company.

By [Signature] Residing at Cook County

Notary Public in and for the State of Illinois

My commission expires 8/30/2000



LENDER ACKNOWLEDGMENT


STATE OF ILLINOIS )  
 ) ss  
COUNTY OF COOK )

On this 1st day of JUNE, 2000, before me, the undersigned Notary Public, personally appeared MARCIA KAVANAUGH and known to me to be the MORTGAGE LOAN OFFICER, authorized agent for the Lender that executed the within and foregoing instrument and acknowledged said instrument to be the free and voluntary act and deed of the said Lender, duly authorized by the Lender through its board of directors or otherwise, for the uses and purposes therein mentioned, and on oath stated that he or she is authorized to execute this said instrument and that the seal affixed is the corporate seal of said Lender.

By Carol S Bergman, Residing at Cook County

Notary Public in and for the State of Illinois

My commission expires 8/30/2000



Property of Cook County Clerk's Office

A PART OF LOTS 16 AND 17 IN BLOCK 6 IN THORNTON STATION, A SUBDIVISION OF THE SOUTHEAST QUARTER OF THE SOUTHWEST QUARTER OF SECTION 31, TOWNSHIP 36 NORTH, RANGE 14 EAST OF THE THIRD PRINCIPAL MERIDIAN, IN COOK COUNTY, ILLINOIS AND ALSO THAT PART EAST OF THE RAILROAD OF THE WEST HALF OF THE SOUTHWEST QUARTER OF SAID SECTION 31, DESCRIBED AS FOLLOWS:  
BEGINNING AT THE SOUTHEAST CORNER OF LOT 17; THENCE WEST ON THE SOUTH LINE OF LOT 17, 61.60 FEET TO THE WEST LINE OF THE PREMISES DEDICATED BY DOCUMENT NUMBER 8868569 FOR A PLACE OF BEGINNING; THENCE NORTHEASTERLY ALONG THE WEST LINE OF SAID DEDICATED PREMISES 125 FEET; THENCE WESTERLY ALONG A STRAIGHT LINE PARALLEL TO THE SOUTH LINE OF LOT 17, TO THE EASTERLY RIGHT-OF-WAY LINE OF THE ILLINOIS CENTRAL RAILROAD; THENCE SOUTHWESTERLY ALONG THE EASTERLY RIGHT-OF-WAY OF THE ILLINOIS CENTRAL RAILROAD, TO THE SOUTH LINE OF LOT 17 EXTENDED WEST; THENCE EASTERLY ALONG THE SOUTH LINE OF LOT 17 EXTENDED WEST, A DISTANCE OF 243 FEET AND 3/8 INCHES MORE OR LESS TO THE PLACE OF BEGINNING, ALL IN SAID SOUTHWEST QUARTER OF SECTION 31, TOWNSHIP 36 NORTH, RANGE 14 EAST OF THE THIRD PRINCIPAL MERIDIAN, IN COOK COUNTY, ILLINOIS; EXCEPTING FROM THE ABOVE DESCRIBED TRACT OF LAND THE SOUTHERLY 9.25 FEET THEREOF TAKEN BY THE DEPARTMENT OF TRANSPORTATION OF THE STATE OF ILLINOIS FOR AND IN BEHALF OF THE PEOPLE OF THE STATE OF ILLINOIS IN CONDEMNATION PROCEEDINGS IN CASE NUMBER 84L51726 IN THE CIRCUIT COURT OF COOK COUNTY, ILLINOIS AND ALSO EXCEPTING FROM THE ABOVE DESCRIBED TRACT OF LAND THE FOLLOWING DESCRIBED PART THEREOF DESCRIBED BELOW TAKEN BY THE DEPARTMENT OF TRANSPORTATION OF THE STATE OF ILLINOIS FOR AND IN BEHALF OF THE PEOPLE OF THE STATE OF ILLINOIS IN CONDEMNATION PROCEEDINGS IN CASE NUMBER 84L51726 IN THE CIRCUIT COURT OF COOK COUNTY, ILLINOIS, DESCRIBED AS FOLLOWS: THAT PART OF LOT 17 IN BLOCK 6 IN THORNTON STATION, A SUBDIVISION OF THE SOUTHEAST QUARTER OF SECTION 31, TOWNSHIP 36 NORTH, RANGE 14 EAST OF THE THIRD PRINCIPAL MERIDIAN, DESCRIBED AS FOLLOWS: COMMENCING AT THE SOUTHEAST CORNER OF LOT 17, THENCE WEST ON THE SOUTH LINE OF LOT 17, 61.60 FEET TO THE WEST LINE OF THE PREMISES DEDICATED BY DOCUMENT NUMBER 8868569 FOR A POINT OF BEGINNING; THENCE NORTHEASTERLY ALONG THE WEST LINE OF SAID DEDICATED PREMISES 10.00 FEET; THENCE SOUTHWESTERLY 16.60 FEET TO A POINT ON THE SOUTH LINE OF SAID LOT 17, DISTANT 10.00 FEET WESTERLY OF THE POINT OF BEGINNING; THENCE EASTERLY 10.00 FEET ALONG THE SOUTH LINE OF SAID LOT 17 TO THE POINT OF BEGINNING ALL IN COOK COUNTY, ILLINOIS.