

RELEASE DEED

UNOFFICIAL COPY 00522147

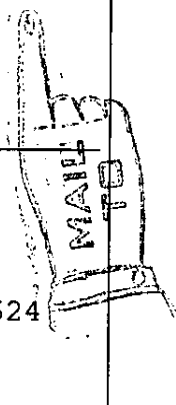
4637/8123 92 001 Page 1 of 2
2000-07-13 11:48:22
Cook County Recorder 23.50

Mail To:

JOHN M SCHWAAB
1853 N CLEVELAND AVE
CHICAGO
IL 60614-5205



00522147



Name and Address of
Preparer:
HomeSide Lending, Inc.
P.O. Box 47524
San Antonio TX 78265-7524

Loan Number 17883882

Recorder's Stamp

Know All By These Presents, that HomeSide Lending, Inc.

of the County of Bexar and State of Texas
for and in consideration of one dollar, and for other good and valuable
consideration, the receipt whereof is hereby confessed, do hereby remise,
convey, release, and quit-claim unto

JOHN M SCHWAAB AND
LYNN T SCHWAAB HUSBAND AND WIFE


of the County of COOK and the State of ILLINOIS all right, title,
interest, claim, or demand, whatsoever they may have acquired in, through
or by a certain Mortgage, bearing date FEBRUARY 27TH, 1998 A.D., and
recorded in the Recorder's office of COOK County, in the State
of ILLINOIS, as Book Page Document No. 98189792,
to the premises therein described, situated in the County of
COOK, State of ILLINOIS, as follows to wit:

SEE ATTACHED EXHIBIT A

Permanent Index Number(s): 14333100520000

Executed on JUNE 29, 2000

HomeSide Lending, Inc.




By Nancy Staton
NANCY STATON ASSISTANT VICE PRESIDENT

State of Texas

County of Bexar

The foregoing instrument was acknowledged before me on JUNE 29, 2000
by NANCY STATON, ASSISTANT VICE PRESIDENT, of
HomeSide Lending, Inc.

a corporation, on behalf of said corporation.



Yolanda Cortez
Notary Public

Paid in Full: 00-06-06
Requested by: MELISSA PEARSON
MIN No.:
PEARM 5780-07JUN00

Inv.Pool L11-013
PFIL - 081699KD

UNOFFICIAL COPY

INDEX - LEGAL DESCRIPTION

PARCEL 1: THE EAST 22.50 FEET OF THE WEST 76.50 FEET OF LOT 98 IN HAMBLETON'S SUBDIVISION OF BLOCK 43 IN CANAL TRUSTEES' SUBDIVISION IN SECTION 33, TOWNSHIP 40 NORTH, RANGE 14, EAST OF THE THIRD PRINCIPAL MERIDIAN, IN COOK COUNTY, ILLINOIS.

PARCEL 2: THE NORTH 8.00 FEET OF THE SOUTH 16.00 FEET OF THE EAST 19.00 FEET OF LOT 98 IN HAMBLETON'S SUBDIVISION OF BLOCK 43 IN CANAL TRUSTEES' SUBDIVISION IN SECTION 33, TOWNSHIP 40 NORTH, RANGE 14, EAST OF THE THIRD PRINCIPAL MERIDIAN, IN COOK COUNTY, ILLINOIS.

PARCEL 3: EASEMENTS APPURTENANT TO AND FOR THE BENEFIT OF PARCELS 1 AND 2 AS SET FORTH IN THE DECLARATION OF EASEMENTS RECORDED AS DOCUMENT NUMBER 21701356, FOR INGRESS AND EGRESS, IN COOK COUNTY, ILLINOIS.

00522147

Property of Cook County Clerk's Office