

UNOFFICIAL COPY

00562291

4931/0067 52 001 Page 1 of 3

2000-07-26 11:25:12

Cook County Recorder 25.50



00562291

Recording Requested By:  
T.D. SERVICE COMPANY

And When Recorded-Mail-To:  
HomeSide Lending, Inc.  
9601 McAllister Freeway  
PO Box 47524  
San Antonio TX 78265-9958

Loan#: 14838746 RLS#: 824509

## SATISFACTION OF MORTGAGE

KNOW ALL MEN BY THESE PRESENTS: that the undersigned, holder of a certain mortgage, whose parties, dates and recording information are below, does hereby acknowledge that it has received full payment and satisfaction of the same. Accordingly, the County Recorder is hereby authorized and directed to discharge the same upon the record of said mortgage.

Original Mortgagor: STEVEN J. POULOS AND KARIN T. POULOS, HIS WIFE  
Original Mortgagee: THE WINNETKA BANK

Mortgage Dated: DECEMBER 29, 1976  
Recorded on: DECEMBER 30, 1976  
as Instrument No. 23764296 in Book No. --- at Page No. ---

Property Address: 804 CHESTNUT, WILMETTE, IL 60091

County of COOK, State of ILLINOIS

PIN# 05274001300000

Legal Description: See Attached Exhibit

IN WITNESS WHEREOF, THE UNDERSIGNED, BY THE OFFICER DULY AUTHORIZED, HAS DULY EXECUTED THE FOREGOING INSTRUMENT ON JULY 11, 2000


5-4  
P.3  
T.M. XEN

# UNOFFICIAL COPY

Property of Cook County Clerk's Office

Loan#: 14838746  
RLS#: 824509  
Page 2


MORTGAGE ELECTRONIC REGISTRATION SYSTEM INC.


By:   
Craig Davenport, Assistant Secretary

State of CALIFORNIA }  
County of ORANGE } ss.

On JULY 11, 2000 , before me, G. Arreola, personally appeared Craig Davenport, Assistant Secretary personally known to me (or proved to me on the basis of satisfactory evidence) to be the person(s) whose name(s) is/are subscribed to the within instrument and acknowledged to me that he/she/they executed the same in his/her/their authorized capacity(ies) and that by his/her/their signature(s) on the instrument the person(s), or the entity upon behalf of which the person(s) acted, executed the instrument.

Witness my hand and official seal.

  
(Notary Name): G. Arreola



=====

PREPARED BY: T.D. Service Company, 1820 East First Street, Suite 300  
Santa Ana, CA 92705  
GINA ARREOLA

Cook County Clerk's Office

UNOFFICIAL COPY

Property of Cook County Clerk's Office

That part of Lot 1 in Poulos Resubdivision of Lot 13 in Lakota, being a Subdivision of part of Blocks 1, 2, 3, 4 and 5 of Gage's Addition to the Village of Wilmette, in the Northeast fractional quarter of Section 27, Township 42 North, Range 13, East of the Third Principal Meridian, in the Village of Wilmette, in Cook County, Illinois, described as follows: Commencing at the Southeast corner of said Lot 1; thence South 90° West along the South line of said Lot 1, 44.53 feet; thence North 0° East, 29.93 feet to the center line of a party wall; thence North 40° 19' 30" West along the center line of a party wall, 12.77 feet; thence North 49° 40' 30" East along the center line of a party wall, 10.32 feet; thence North 40° 19' 30" West along the center line of a party wall, 12.63 feet; thence North 49° 40' 30" East along the center line of a party wall and said center line extended, 27.64 feet to the Northeasterly line of said Lot 1; thence South 42° 03' 15" East along the Northeasterly line of said Lot 1, 47.88 feet to its intersection with the East line of said Lot 1; thence South 0° 05' West along the East line of said Lot 1, 38.31 feet to the Southeast corner of said Lot 1 and the place of beginning. Subject to and together with all easements of record, as shown on plat of said Poulos Resubdivision. Also subject to the following easement for ingress, egress and driveway purposes at basement level, lying beneath the bottom of the floor of the first floor, over the following described tract: Commencing at the Southeast corner of said Lot 1 in Poulos Resubdivision; thence North 0° 05' East along the East line of said Lot 1, 38.31 feet to the Northeasterly line of said Lot 1; thence North 42° 03' 15" West along the Northeasterly line of said Lot 1, 47.88 feet; thence South 49° 40' 30" West, 12.50 feet for the place of beginning of the herein described easement; thence continuing South 49° 40' 30" West, 15.14 feet to the center line of a party wall; thence South 40° 19' 30" East, 6 feet; thence North 49° 40' 30" East, 15.14 feet to a point 12.50 feet Southwesterly of the Northeasterly line of said Lot 1; thence North 42° 03' 15" West, 6 feet to the place of beginning.