



8389

UNOFFICIAL COPY 00640720

5502/0163 07 001 Page 1 of 2  
2000-08-21 13:08:21  
Cook County Recorder 15.50



**ASSIGNMENT OF  
MECHANIC'S  
LIEN**



Above Space for Recorder's Use Only

FOR VALUE RECEIVED, the UNDERSIGNED, Carson's Shop At Home Builders,  
an Illinois corporation, does hereby sell, assign, transfer and set over and deliver to SMITH-ROTHCHILD  
FINANCIAL COMPANY, an Illinois corporation, its successors and assigns, a certain Mechanic's Lien made,  
executed and delivered by Claudia Williams, as a claimant under date of 6-12-00  
upon the following described real estate, to wit:

*2 ju*

SEE ATTACHED SCHEDULE 'A'

Permanent real estate number 20-23-223-029 which Mechanic's Lien was filed for record in the OFFICE of the  
RECORDER of DEEDS of Cook County, Illinois as Document No. \_\_\_\_\_ on  
\_\_\_\_\_, or is filed herewith, and which assignor herewith warrants to assignee that the said  
Mechanic's Lien is Free & Clear of any and all claims, pledges, apothecations and encumbrances.

This Assignment is made pursuant to DEALER AGREEMENT dated \_\_\_\_\_


IN WITNESS WHEREOF, the said Carson's Shop At Home Builders  
has caused its corporate seal to be hereto affixed and has caused its name to be signed by its President  
and Attested to by its Secretary at Chicago, Illinois, the 12<sup>th</sup> day of June, 2000

Prepared by: Carson's Shop At Home Builders By [Signature]  
3943 N. Pulaski Rd  
Chicago, IL 60641

ATTEST \_\_\_\_\_

Subscribed and Sworn to before me this 12<sup>th</sup> day of June, 2000.

[Signature]  
Notary Public



Please return to: Smith-Rothchild Financial Co., 221 N. LaSalle, Suite 400, Chicago, IL 60601



SMITH ROTHCHILD FINANCIAL CORP.  
221 N. LASALLE ST., SUITE 400  
CHICAGO, ILLINOIS 60601

# UNOFFICIAL COPY

## Schedule A

### Legal Description:

Illinois, to wit. That part of Lot 23 described as follows: Commencing at a point on the North line of said Lot, 72.50 feet East of the North West corner thereof; thence South parallel with West line of said Lot, 10.0 feet; thence East parallel with South line of said Lot, 8.0 feet; thence South parallel with West line of said Lot, 15.0 feet; thence East parallel with South line of said Lot, 12.50 feet; thence South parallel with West line of said Lot, 25.02 feet more or less to the South line of said Lot; thence West along said South line 93.0 feet to the South West corner thereof; thence North 50.02 feet more or less to the North West corner of said Lot; thence East 72.50 feet to the Place of beginning, all in Block 11 in Oglesby's Subdivision of Blocks 10 and 11 in Wait and Power's Subdivision of that part of the West half of the North East quarter of Section 23, Township 38 North, Range 14 East of the Third Principal Meridian, lying West of the Illinois Central Railroad, in Cook County, Illinois,

together with the easements and appurtenances thereto belonging  
TO HAVE AND TO HOLD the same unto and to the heirs, assigns, and lawful forever of said party of the second part

P. I. # 20-23-223-029-0000

Cook County Clerk's Office