

UNOFFICIAL COPY

00690942

53 07 022 05 001 Page 1 of 3
2000-09-06 16:32:38
Cook County Recorder 25.00



WARRANTY DEED

3
3A

The Grantors, Michael Turro and Mary Terese Nicholl, know known as Mary Terese Turro, of the City of LaGrange Park, County of Cook, State of Illinois, for and in consideration of Ten and no/100 (\$10.00) Dollars, and other good and valuable consideration, in hand paid, conveys and warrants to STEVEN R. Hahn and Elizabeth A. Hahn, husband and wife, 8300 Highpoint Circle, Darien, Illinois, not as joint tenants or tenants in common, but as TENANTS BY THE ENTIRETY, the following described Real Estate situated in the County of Cook in the State of Illinois, to wit:

see attached legal description

hereby releasing and waiving all rights under any by virtue of the Homestead Exemption Laws of the State of Illinois.

Permanent Real Estate Index No.: 15-33-326-017
Address of the Real Estate: 332 North Spring, LaGrange Park, Illinois 60526

2 AK MJ

Dated this 28th day of August, 2000.

Michael Turro
Michael Turro

Mary Terese Turro
Mary Terese Turro

Mary Terese Nicholl
Mary Terese Nicholl

This instrument was prepared by Jeffrey B. Gurian, Esq., BECKER & GURIAN, 513 Central Avenue, Highland Park, Illinois 60035.

After recording, Mail to:
Donna B. Kogut
7375 W. North Ave.
River Forest IL 60305

Send subsequent tax bills to:
Steven Hahn
332 N. Spring
LaGrange Park IL
60526

CTI 7876009 J 20047683 Tmn 1064

BOX 333-CTI


UNOFFICIAL COPY


State of Illinois)
County of Cook)

00690942



I, the undersigned, a Notary Public in and for said County, in the State aforesaid, DO HEREBY CERTIFY that Michael Turro and Mary Terese Nicholl, know known as Mary Terese Turro, personally known to me to be the same persons whose names are subscribed to the foregoing instrument, appeared before me this day in person, and acknowledged that they signed, sealed and delivered the said instrument as their free and voluntary act, for the uses and purposes therein set forth, including the release and waiver of the right of homestead.

Given under my hand and official seal this 28th day of August, 2000.





notary public



UNOFFICIAL COPY

00690942

LOT 12 IN CORK AND JOHNSON'S SUBDIVISION OF 18 ACRES NORTH OF AND ADJOINING THE SOUTH 8 ACRES OF THE WEST 1/2 OF THE SOUTHWEST 1/4 (EXCEPT THE WEST 33 FEET THEREOF) OF SECTION 33, TOWNSHIP 39 NORTH, RANGE 12 EAST OF THE THIRD PRINCIPAL MERIDIAN, IN COOK COUNTY, ILLINOIS

Property of Cook County Clerk's Office