



Prepared by and Return to:
FIRST UNION
P.O. Box 50010
Roanoke, VA 24022

SATISFACTION OF MORTGAGE

KNOW ALL MEN BY THESE PRESENTS,
FIRST UNION NATIONAL BANK OF DELAWARE, the holder and owner of the certain mortgage executed by ANTHONY FULLER & ROBIN FULLER bearing date the 17th day of October, 1996, and recorded as Official Document #96807723, Book N/A, Page N/A in the office of the Recorder of Deeds of COOK County, Illinois, and also the holder and owner of the note in said mortgage identified, acknowledges full payment and satisfaction of the indebtedness secured by said mortgage and hereby authorized and directs the Recorder of Deeds to cancel same of records. Property having the address 1690 S ELLIS AVENUE being described as follows:
SEE ATTACHED SCHEDULE C


Pin number 20-02-102-028

IN WITNESS WHEREOF, the said holder and owner of said mortgage and note has executed this instrument, this 30th day of August, 2000.

(Corporate Seal)

FIRST UNION NATIONAL BANK OF
DELAWARE, FKA FIRST UNION HOME EQUITY
BANK, N.A.


Attest: 
Colleen F. Horne, Assistant Secretary


By: 
Don Lane, Assistant Vice President

State of Virginia
County of Roanoke

The foregoing instrument was acknowledged before me this 30th day of August, 2000, by Don Lane, Assistant Vice President of FIRST UNION NATIONAL BANK OF DELAWARE a corporation on behalf of the corporation.

My Commission expires 04-30-2003.


Christy Karnes, Notary Public



SYES
P2
S.W.O.
M.Y.E

SCHEDULE C

ORDER NUMBER: 962228

4. THE LAND REFERRED TO IN THIS COMMITMENT IS DESCRIBED AS FOLLOWS:

THE SOUTHERLY HALF OF THAT PART OF LOT 4 IN FREER'S SUBDIVISION OF BLOCK 6 IN CLEAVERVILLE, A SUBDIVISION IN THE NORTHWEST FRACTIONAL QUARTER OF SECTION 2, TOWNSHIP 38 NORTH, RANGE 14, DESCRIBED AS FOLLOWS: BEGINNING ON THE EASTERLY LINE OF SAID LOT, AT A POINT 30 FEET SOUTHEASTERLY OF THE NORTHEAST CORNER THEREOF; RUNNING THENCE SOUTHEAST ALONG THE SAID EASTERLY LINE 46 FEET AND 10 3/8 INCHES; THENCE SOUTHWESTERLY 185.5 FEET, MORE OR LESS, TO THE EASTERLY LINE OF THE 15 FEET PRIVATE ALLEY, AS GRANTED AND DEDICATED BY AGREEMENT AND PLAT RECORDED JUNE 2, 1897 AS DOCUMENT 2546412, AT A POINT 78 FEET AND 5 1/4 INCHES, MEASURED ALONG THE EASTERLY LINE OF SAID PRIVATE ALLEY SOUTHEASTERLY ON THE NORTHERLY LINE OF SAID LOT; THENCE NORTHWESTERLY ALONG SAID EASTERLY LINE OF SAID ALLEY 47 FEET 7 13/16 INCHES; THENCE NORTHEASTERLY IN A STRAIGHT LINE 185.5 FEET, MORE OR LESS, TO THE PLACE OF BEGINNING IN COOK COUNTY, ILLINOIS.

Of Cook County Clerk's Office