



When Recorded Mail to:

Security Mortgage Corporation
100 North Phillips Avenue
Sioux Falls, SD 57104-6725
605-338-3310

Loan No. 525 _____
SPACE ABOVE THIS LINE FOR RECORDERS USE _____

Corporation Assignment of Real Estate Mortgage

FOR VALUE RECEIVED, the undersigned hereby grants, assigns and transfers to
TIB-THE INDEPENDENT BANKERS BANK all the rights, title and interest of the undersigned in and to
that certain Real Estate Mortgage dated 01/21/94, executed by
PAUL L. WINTER, A SINGLE PERSON to MOUNT GREENWOOD BANK,
whose address is 6825 West 11th Street, Worth, IL 60482 and recorded on 01/27/94 as
Document Number 94090882 COOK County Records, State of Illinois, on
real estate legally described as follows:


SEE ATTACHED

PROPERTY ADDRESS: 13140 WESTVIEW DRIVE, PALOS HEIGHTS, IL 60463
TOGETHER with the note or notes therein described or referred to, the money due and to become due therein with interest, and all
rights accrued or to accrue under said Real Estate Mortgage.

Dated: 09-01-2000


SECURITY MORTGAGE CORPORATION

[Signature]
LISA SCHREURS, VICE PRESIDENT



STATE OF SOUTH DAKOTA) ss.
COUNTY OF MINNEHAHA)

On 9-01-2000 before me, the undersigned officer, a Notary Public in and for said County and State,
personally appeared LISA SCHREURS, who acknowledged herself to be the VICE PRESIDENT of SECURITY MORTGAGE
CORPORATION, a corporation, and that she, as such being authorized so to do, executed the foregoing instrument for the purposes
therein contained by signing the name of the corporation by herself as VICE PRESIDENT.




[Signature]
Notary Public
Date Commission Expires: 8-6-2004

[Handwritten initials]

UNOFFICIAL COPY

Property of Cook County Clerk's Office



UNOFFICIAL COPY

PARCEL 1 :

UNIT NUMBER 13140 AS DELINEATED ON SURVEY OF CERTAIN LOTS OF PARTS THEREOF IN BURNSIDE'S OAK HILLS COUNTRY CLUB VILLAGE SUBDIVISIONS, BEING SUBDIVISIONS OF PART OF THE NORTH 985 FEET OF THE SOUTHWEST 1/4 OF SECTION 36, TOWNSHIP 37 NORTH, RANGE 12 EAST OF THE THIRD PRINCIPAL MERIDIAN, IN COOK COUNTY, ILLINOIS WHICH SURVEY IS ATTACHED AS EXHIBIT 'A' TO DECLARATION OF CONDOMINIUM OWNERSHIP MADE BY BURNSIDE CONSTRUCTION COMPANY, AN ILLINOIS CORPORATION, RECORDED IN THE OFFICE OF THE RECORDER OF DEEDS OF COOK COUNTY, ILLINOIS, AS DOCUMENT 23771002 AS AMENDED FROM TIME TO TIME; TOGETHER WITH ITS UNDIVIDED PERCENTAGE INTEREST IN SAID PARCEL.

PARCEL 2:

EASEMENTS APPURTENANT TO AND FOR THE BENEFIT OF PARCEL 1 AS SET FORTH IN THE DECLARATION OF EASEMENTS MADE BY BURNSIDE CONSTRUCTION COMPANY, A CORPORATION OF ILLINOIS, DATED OCTOBER 1, 1976 AND RECORDED OCTOBER 25, 1976 AS DOCUMENT 23684698 AND CREATED BY DEED FROM BURNSIDE CONSTRUCTION COMPANY, A CORPORATION OF ILLINOIS TO JAMES W. WOLFENSON DATED JANUARY 29, 1977 AND RECORDED MARCH 17, 1977 AS DOCUMENT 23853854 FOR INGRESS AND EGRESS IN COOK COUNTY, ILLINOIS.

PIN: 23-36-303-124-1001

00759473