

UNOFFICIAL COPY

00762104

65770085 03 001 Page 1 of 4
2000-09-29 14:19:14
Cook County Recorder 27.50



00762104

**WARRANTY
DEED
INDIVIDUAL**

N 0001680 1073

THIS INDENTURE, made as of this 25th day of September, 2000 between **1250 LLC, an Illinois limited liability company** ("Grantor") and **Courtenay M. Ray, an unmarried person** ("Grantee"), whose address is 1355 North Dearborn, Chicago, IL, for and in consideration of the sum of Ten (\$10.00) Dollars and other good and valuable consideration in hand paid by the Grantee to the Grantor, the receipt and sufficiency of which is hereby acknowledged, by these presents does **WARRANT, REMISE, RELEASE, ALIEN AND CONVEY** unto the Grantee, his/her successors and assigns, **FOREVER**, all the following described real estate ("Real Estate"), situated in the County of Cook, State of Illinois known and described as follows, to wit:

SEE EXHIBIT A ATTACHED HERETO AND MADE A PART HEREOF

Permanent Real Estate Index Numbers:	17-04-221-023-0000
<i>17-04-221-020-0000</i>	17-04-221-024-0000
<i>17-04-221-021-0000</i>	17-04-221-025-0000
<i>17-04-221-022-0000</i>	17-04-221-026-0000
	17-04-221-027-0000
	17-04-221-028-0000

Address of real estate:	Unit No(s). 805, P204
	1250 North LaSalle Street
	Chicago, Illinois 60610

Together with all and singular the hereditaments and appurtenances thereunto belonging, or in anywise appertaining, and the reversion and reversions, remainder and remainders, rents, issues and profits thereof, and all the estate, right, title, interest, claim or demand whatsoever, of the party of the first part, either in law or equity, of, in and to the above described premises, with the hereditaments and appurtenances: **TO HAVE AND TO HOLD** the said premises as above described, with the appurtenances, unto the Grantee, his/her successors and assigns forever.

Grantor also hereby grants to the Grantee, his/her successors and assigns, as rights and easements appurtenant to the subject unit described herein, the rights and easements for the benefit of said unit set forth in the Declaration of Condominium; and Grantor reserves to itself, its successors and assigns, the rights and easements set forth in said Declaration for the benefit of the remaining land described therein.

4

UNOFFICIAL COPY

00762104

Subject to: General real estate taxes not yet due and payable; easements, covenants, restrictions and building lines of record; encroachments, if any, which do not affect the use of the Unit(s) as a residence or parking space, as applicable; applicable City of Chicago zoning, condominium and building laws or ordinances; acts done or suffered by Purchaser; Condominium Property Act of Illinois; Declaration of Condominium and all amendments thereto; liens and other matters over which the title insurer provided for herein commits to insure by endorsement; existing leases, licenses and agreements affecting the Common Elements; utility easements, if any, whether recorded or unrecorded; and installments due after Closing for assessments levied pursuant to the Declaration.

THE TENANT OF THE UNIT CONVEYED HEREBY HAS EITHER WAIVED OR FAILED TO EXERCISE THE RIGHT OF FIRST REFUSAL OR OPTION OR HAD NO RIGHT OF FIRST REFUSAL OR OPTION WITH RESPECT TO THE UNIT CONVEYED HEREBY.

This instrument has been executed pursuant to a Power of Attorney recorded in the Office of the Cook County Recorder of Deeds as Document No. 00679628. No personal liability is assumed nor borne by the individual, personally, executing this instrument pursuant to said Power of Attorney.

IN WITNESS WHEREOF, the Grantor has caused this Warranty Deed to be executed as of the day and year first written above.

1250 LLC, an Illinois limited liability company

By: _____

Martin K. Blonder

Martin K. Blonder, Duly Authorized Agent pursuant to Power of Attorney

THIS DOCUMENT WAS PREPARED BY:

Martin K. Blonder
Rosenthal and Schanfield
55 East Monroe Street
46th floor
Chicago, Illinois 60603

UNOFFICIAL COPY

00762104

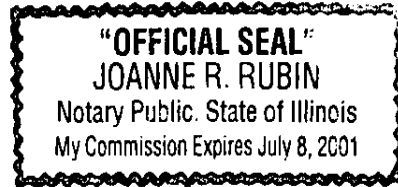
STATE OF ILLINOIS)
COUNTY OF COOK) SS.

I, the undersigned, a Notary Public in and for the County and State aforesaid, do hereby certify that **Martin K. Blonder, duly authorized agent of 1250 LLC pursuant to Power of Attorney**, personally known to me to be the same person whose name is subscribed to the foregoing instrument, appeared before me in person and acknowledged that he signed and delivered the said instrument as his own free and voluntary act for the uses and purposes therein set forth.

Given under my hand and notarial seal as of this 25th day of September, 2000.

Joanne R. Rubin
Notary Public


My Commission Expires:





AFTER RECORDING, THIS DOCUMENT SHOULD BE RETURNED TO:

Marcia L. Sabesin
Law Offices of Robert J. Ralis, P.C.
561 Diversey Parkway, Suite 206
Chicago, IL 60614



CITY TAX	 CITY OF CHICAGO REAL ESTATE TRANSACTION TAX DEPARTMENT OF REVENUE	SEP. 29.00
		REAL ESTATE TRANSFER TAX
# 0000001592		0103125
		FP326675

COUNTY TAX	 COOK COUNTY REAL ESTATE TRANSACTION TAX REVENUE STAMP	SEP. 29.00
		REAL ESTATE TRANSFER TAX
# 0000001692		0006875
		FP326657

STATE TAX	 STATE OF ILLINOIS REAL ESTATE TRANSFER TAX DEPARTMENT OF REVENUE	SEP. 29.00
		REAL ESTATE TRANSFER TAX
# 0000001691		0013750
		FP326703

UNOFFICIAL COPY

EXHIBIT A

00762104

Parcel 1:

Unit 805 and Unit P204 in 1250 North LaSalle Condominium as delineated on and defined on the Plat of Survey of the following described parcel of real estate:

Parts of Lots 1 to 5 inclusive, in Dickinson, Muller and McKinlay's Subdivision of Sub-lot 21 in the Resubdivision of Lot 43 (except the North 120 feet thereof) and of Sub-lots 1 to 21 both inclusive in Reeve's Subdivision of Lots 44, 47, 48, 57 and 58 inclusive in Bronson's Addition to Chicago; and the East 101 feet of Lots 59 and 60 in said Bronson's Addition, in the Northeast $\frac{1}{4}$ of Section 4, Township 39 North, Range 14 East of the Third Principal Meridian, (except, however, that part of said premises lying between the West line of LaSalle Street and a line 14 feet West of and parallel with the West line of North LaSalle Street) in Cook County, Illinois.

ALSO

Parts of Lots 15 to 20 inclusive, in the Resubdivision of Lot 43 (except the North 120 feet thereof) and of Sub-lots 1 to 21, both inclusive, in Reeve's Subdivision of Lots 44, 47, 48, 57 and 58 in Bronson's Addition to Chicago, in Section 4, Township 39 North, Range 14 East of the Third Principal Meridian, (except, however, from said premises that part thereof lying between the West line of North LaSalle Street and a line 14 feet West of and parallel with the West line of North LaSalle Street, conveyed to the City of Chicago by Quit Claim Deed dated November 19, 1931 and recorded December 22, 1931 as Document Number 11022266) in Cook County Illinois.

which Survey is attached as Exhibit "A" to the Declaration of Condominium recorded September 25, 2000 as Document Number 00745214, as amended from time to time, together with its undivided percentage interest in the common elements.

Parcel 2:

Easement for the benefit of Parcel 1 for air rights as disclosed by Declaration of Easements and Restrictions dated September 5, 2000 and recorded September 15, 2000 as Document Number 00718025 made by 1250 LLC, an Illinois limited liability company.