



THE GRANTOR, Mildred D. Holifield, of the City of Chicago, County of Cook, State of Illinois, for and in consideration of Ten and no/100 DOLLARS (\$10.00), and other good and valuable consideration in hand paid, CONVEY(S) and QUIT CLAIM(S) to Mildred D. Holifield and Cheryl R. Dix, as joint tenants with the right of survivorship and not as tenants in common, all interests in the following described Real Estate situated in the County of Cook in the State of Illinois, commonly known as 2901 South Michigan Avenue, Unit 1501, 1502, Chicago, IL 60616, legally described as:

LEGAL DESCRIPTION ATTACHED HERETO

hereby releasing and waiving all rights under and by virtue of the Homestead Exemption Laws of the State of Illinois. TO HAVE AND TO HOLD said premises in joint tenancy forever.

Permanent Real Estate Index Number(s): 17-27-310-086-0000 and 17-27-318-044-0000

Address(es) of Real Estate: 2901 South Michigan Ave., Units 1501 and 1502 CHICAGO, ILLINOIS 60616

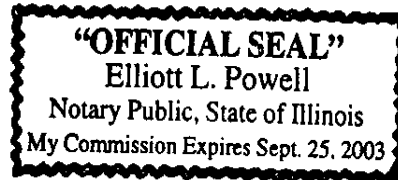
DATED this 29th day of AUGUST, 2000

Mildred D. Holifield (Signature(s)) Mildred D. Holifield (Print Name(s))

State of Illinois, County of Cook ss. I, the undersigned, a Notary Public in and for said County, in the State aforesaid, DO HEREBY CERTIFY that Mildred D. Holifield, personally known to me to be the same person whose name is subscribed to the forgoing instrument, appeared before me this day in person, and acknowledged that she signed and delivered the said instrument as her free and voluntary act, for the uses and purposes therein set forth, including the release and waiver of the right of homestead.

Given under my hand and official seal, this 29th day of AUG, 2000.

Commission expires 9/25/03 Elliott L. Powell NOTARY PUBLIC



Prepared by: Elliott L. Powell, Attorney at Law, 609 E. 75th, Chicago, Illinois 60619

MAIL TO: SEND SUBSEQUENT TAX BILLS TO:

## EXHIBIT A

## LEGAL DESCRIPTION FOR SOUTH COMMONS PHASE I CONDOMINIUM

00800426

UNIT NUMBER 1501, 1502-2901 IN SOUTH COMMONS PHASE I CONDOMINIUM AS DELINEATED AND DEFINED ON THE PLAT OF SURVEY OF THE FOLLOWING DESCRIBED PARCEL OF REAL ESTATE:

THAT PART OF BLOCKS 92 AND 95 AND OF VACATED EAST 29TH STREET NORTH OF SAID BLOCK 92 IN CANAL TRUSTEE'S SUBDIVISION OF THE WEST 1/2 OF SECTION 27, TOWNSHIP 39 NORTH, RANGE 14 EAST OF THE THIRD PRINCIPAL MERIDIAN, DESCRIBED AS FOLLOWS: BEGINNING AT A POINT 50.0 FEET WEST OF THE NORTHWEST CORNER OF LOT 3 IN HARLOW N. HIGINBOTHAM'S SUBDIVISION OF PARTS OF LOTS 21, 22 AND 23 IN THE ASSESSOR'S DIVISION OF THE NORTH 173.7 FEET OF THE EAST 1/2 OF BLOCK 92 AFORESAID, SAID POINT BEING 8.0 FEET NORTH OF A "LINE X" DRAWN FROM THE NORTHEAST CORNER OF LOT 1 IN E. SMITH'S SUBDIVISION OF 3/4 OF THE WEST 1/2 OF BLOCK 92 AFORESAID, TO THE NORTHWEST CORNER OF LOT 1 IN JOHN LONEGAN'S SUBDIVISION OF LAND IN THE NORTHWEST CORNER OF BLOCK 92 AFORESAID; THENCE WEST ALONG A LINE 8.0 FEET NORTH OF AND PARALLEL WITH SAID "LINE X", A DISTANCE OF 113.16 FEET; THENCE SOUTH PERPENDICULARLY TO SAID "LINE X", A DISTANCE OF 17.33 FEET; THENCE WEST ALONG A LINE 9.33 FEET SOUTH OF AND PARALLEL WITH SAID "LINE X", 184.69 FEET MORE OR LESS TO THE POINT OF INTERSECTION WITH A LINE DRAWN FROM A POINT ON THE NORTH LINE OF LOT 1, 60.0 FEET EAST OF THE NORTHWEST CORNER THEREOF, IN JOHN LONEGAN'S SUBDIVISION AFORESAID, TO A POINT ON THE SOUTH LINE OF LOT 8, 60.0 FEET EAST OF THE SOUTHWEST CORNER THEREOF, IN THE COUNTY CLERK'S DIVISION OF LOT 3 OF BLOCK 95 AFORESAID; THENCE SOUTH ALONG THE LAST DESCRIBED LINE, A DISTANCE OF 524.58 FEET; THENCE EAST PARALLEL WITH SAID "LINE X", 298.75 FEET MORE OR LESS TO THE POINT OF INTERSECTION WITH A LINE 50.0 FEET WEST OF AND PARALLEL WITH THE EAST LINE OF VACATED SOUTH INDIANA AVENUE (SAID EAST LINE BEING DRAWN FROM THE SOUTHWEST CORNER OF LOT 6 IN THE SUBDIVISION OF THE WEST 1/2 OF THE SOUTH 1/3 OF THE EAST 1/2 OF BLOCK 95 AFORESAID TO THE NORTHWEST CORNER OF LOT 3 IN HARLOW N. HIGINBOTHAM'S SUBDIVISION AFORESAID); THENCE NORTH ALONG THE LAST DESCRIBED PARALLEL LINE TO THE PLACE OF BEGINNING, ALL IN COOK COUNTY, ILLINOIS.

THAT PART OF BLOCK 98 IN CANAL TRUSTEES' SUBDIVISION OF THE WEST 1/2 OF SECTION 27, TOWNSHIP 39 NORTH, RANGE 14 EAST OF THE THIRD PRINCIPAL MERIDIAN, DESCRIBED AS FOLLOWS: COMMENCING AT A POINT ON A LINE 60.0 FEET EAST OF AND PARALLEL WITH A LINE CONNECTING THE NORTHWEST CORNER OF LOT 1 IN JOHN LONEGAN'S SUBDIVISION OF LAND IN THE NORTHWEST CORNER OF BLOCK 92 IN CANAL TRUSTEES' SUBDIVISION AFORESAID, TO THE SOUTHWEST CORNER OF LOT 8 IN THE COUNTY CLERK'S DIVISION OF LOT 3 IN THE ASSESSOR'S DIVISION OF BLOCK 95 AFORESAID, SAID POINT BEING 533.91 FEET SOUTH OF THE NORTH LINE OF LOT 1 IN LONEGAN'S SUBDIVISION AFORESAID; THENCE SOUTH 90° -00'-00" EAST ALONG A LINE THAT IS PARALLEL WITH A LINE DRAWN FROM THE NORTHEAST CORNER OF LOT 1 IN E. SMITH'S SUBDIVISION OF 3/4 OF THE WEST 1/2 OF BLOCK 92 AFORESAID, TO THE NORTHWEST CORNER OF LOT 1 IN JOHN LONEGAN'S SUBDIVISION AFORESAID (SAID PARALLEL LINE HEREINAFTER AS LINE "A"), A DISTANCE OF 298.18 FEET TO A POINT ON A LINE 50.0 FEET WEST OF AND PARALLEL WITH THE EAST LINE OF VACATED SOUTH INDIANA AVENUE; THENCE SOUTH 00° -07'-24" EAST ALONG THE LAST DESCRIBED PARALLEL LINE, A DISTANCE OF 308.40 FEET TO THE SOUTH LINE OF BLOCK 95 IN CANAL TRUSTEES' SUBDIVISION AFORESAID (SAID SOUTH LINE ALSO BEING THE NORTH LINE OF BLOCK 98 AFORESAID); THENCE NORTH 89° -57'-39" EAST ALONG THE NORTH LINE OF SAID BLOCK 98, A DISTANCE OF 0.009 FEET TO THE POINT OF INTERSECTION WITH THE NORTHERLY EXTENSION OF A LINE 50.0 FEET WEST OF AND PARALLEL WITH THE WEST LINE OF 9 TO 16 BOTH INCLUSIVE IN THOMAS' RESUBDIVISION OF SAID BLOCK 98; THENCE SOUTH 00° -05'-44" EAST ALONG THE SAID LAST DESCRIBED PARALLEL LINE, A DISTANCE OF 119.10 FEET TO THE PLACE OF BEGINNING; THENCE CONTINUING SOUTH 00° -05'-44" EAST ALONG SAID LAST DESCRIBED PARALLEL LINE, A DISTANCE OF 267.86 FEET TO THE EASTERLY EXTENSION OF A LINE 34.0 FEET NORTH OF AND PARALLEL WITH THE SOUTH LINE OF LOTS 41 AND 60 TO 63 IN THOMAS AND BOONE'S SUBDIVISION OF BLOCK 98 AFORESAID; THENCE SOUTH 89° -56'-37" WEST ALONG THE LAST DESCRIBED PARALLEL LINE, A DISTANCE OF 298.29 FEET TO THE POINT OF INTERSECTION WITH A LINE 60.0 FEET EAST OF AND PARALLEL WITH THE WEST LINE OF LOT 63 TO 78 BOTH INCLUSIVE, IN THOMAS AND BOONE'S SUBDIVISION AFORESAID; THENCE NORTH 00° -03'-19" WEST ALONG SAID LAST DESCRIBED PARALLEL LINE, A DISTANCE OF 254.65 FEET TO A POINT THAT IS 132.40 FEET SOUTH OF THE NORTH LINE OF SAID BLOCK 98; THENCE NORTH 90° -00'-00" EAST PARALLEL WITH LINE "A" AFORESAID, A DISTANCE OF 77.58 FEET; THENCE NORTH 00° -00'-00" EAST, A DISTANCE OF 13.50 FEET; THENCE NORTH 90° -00'-00" EAST PARALLEL WITH SAID LINE "A", A DISTANCE OF 220.51 FEET TO THE PLACE OF BEGINNING, ALL COOK COUNTY, ILLINOIS.

# UNOFFICIAL COPY

WHICH SURVEY IS ATTACHED AS EXHIBIT "A" TO THE DECLARATION OF CONDOMINIUM RECORDED JANUARY 14, 1999 AS DOCUMENT NUMBER 99043982, AND AS AMENDED FROM TIME TO TIME, TOGETHER WITH ITS UNDIVIDED PERCENTAGE INTEREST IN THE COMMON ELEMENTS.

Grantor also hereby grants to the Grantee, its successors and assigns, as rights and easements appurtenant to the subject unit described herein, the rights and easements for the benefit of said unit set forth in the Declaration of Condominium Ownership; and Grantor reserves to itself, its successors and assigns, the rights and easements set forth in said Declaration for the benefit of the remaining land described therein.

The Tenant of the Unit either waived or failed to exercise option to purchase the Unit, or the Tenant did not have an option to purchase the Unit, unless the Tenant is the purchaser.

This Deed is subject to all rights, easements, covenants, restrictions and reservations contained in said Declaration the same as though the provisions of said Declaration were recited and stipulated at length herein.

17-27-310-086-0000 17-27-318-044-0000

00800426

Property of Cook County Clerk's Office

# UNOFFICIAL COPY

STATEMENT BY GRANTOR AND GRANTEE

00800426

The Grantor or his Agent affirms that, to the best of his knowledge, the name of the Grantee shown on the Deed or Assignment of Beneficial Interest in a land trust is either a natural person, an Illinois corporation or foreign corporation authorized to do business or acquire and hold title to real estate in Illinois, a partnership authorized to do business or acquire and hold title to real estate in Illinois, or other entity recognized as a person and authorized to do business or acquire title to real estate under the laws of the State of Illinois.

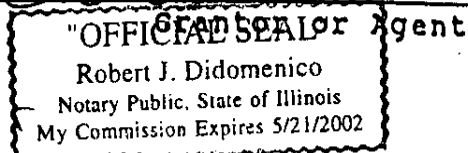
Dated Oct. 13, 2000

Signature: Ellen Lowy

Subscribed and sworn to before me  
by the said \_\_\_\_\_

this 13 day of Oct, 2000

Notary Public Robert J. Didomenico



The Grantee or his Agent affirms and verifies that the name of the Grantee shown on the Deed or Assignment of Beneficial Interest in a land trust is either a natural person, an Illinois corporation or foreign corporation authorized to do business or acquire and hold title to real estate in Illinois, a partnership authorized to do business or acquire and hold title to real estate in Illinois, or other entity recognized as a person and authorized to do business or acquire and hold title to real estate under the laws of the State of Illinois.

Dated Oct. 13, 2000

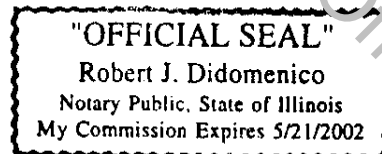
Signature: Ellen Lowy

Grantee or Agent

Subscribed and sworn to before me  
by the said \_\_\_\_\_

this 13 day of Oct, 2000

Notary Public Robert J. Didomenico



NOTE: Any person who knowingly submits a false statement concerning the identity of a Grantee shall be guilty of a Class C misdemeanor for the first offense and of a Class A misdemeanor for subsequent offenses.

(Attach to Deed or ABI to be recorded in Cook County, Illinois, if exempt under the provisions of Section 4 of the Illinois Real Estate Transfer Tax Act.)



EUGENE "GENE" MOORE

RECORDER OF DEEDS / REGISTRAR OF TORRENS TITLES  
COOK COUNTY, ILLINOIS