

UNOFFICIAL COPY

00891037

2011/0031 33 001 Page 1 of 4
2000-11-14 08:35:43
Cook County Recorder 27.50

TRUSTEE'S DEED

2548
11/20/00
1043

THIS INDENTURE, dated 7th day of November, 2000, between LASALLE BANK NATIONAL ASSOCIATION, a National Banking Association, duly authorized to accept and execute trusts within the State of Illinois, not personally but as Trustee under the provisions of a deed or deeds in trust duly recorded and delivered to said Bank in pursuance of a certain Trust Agreement dated the 14th day of April, 1999, and known as Trust Number 122502 party of the first par Andrew Rintels, Individually Address of Grantee, 33 West Huron, Unit 807, Chicago, Illinois



(Reserved for Recorders Use Only)

party/parties of the second part WITNESSETH, that said party of the first part, in consideration of the sum of TEN (\$10.00) Dollars and other good and valuable consideration in hand paid, does hereby convey and QUIT-CLAIM unto said party/parties of the second part, the following described real estate situated in County, Illinois, to-wit:

SEE ATTACHED LEGAL DESCRIPTION (EXHIBIT A)

Commonly Known As: 33 West Huron, Unit 807, Chicago, Illinois

Property Index Numbers: 17-09-220-027-1063 and 17-09-220-027-1140

together with the tenements and appurtenances thereunto belonging.

TO HAVE AND TO HOLD, the same unto said party of the second part, and to the proper use, benefit and behoof, forever, of said party of the second part.

This deed is executed by the party of the first part, as Trustee as aforesaid, pursuant to and in the exercise of the power and authority granted to and vested in it by the terms of said Deed or Deeds in Trust and the provisions of said Trust Agreement above mentioned, and of every other power and authority thereunto enabling. This deed is made subject to the liens of all trust deeds and/or mortgages upon said real estate, if any, recorded or registered in said county.

IN WITNESS WHEREOF, said party of the first part has caused its corporate seal to be hereto affixed, and has caused its name to be signed to these presents by one of its officers, the day and year first above written.

LASALLE BANK NATIONAL ASSOCIATION
as Trustee, as aforesaid, and not personally,

By: *Peter A. Edwards*

Prepared By: LASALLE BANK NATIONAL ASSOCIATION
135 S. LASALLE ST., SUITE 2500, CHICAGO IL 60603

STATE OF ILLINOIS

) I, the undersigned, a Notary Public in and for said County and State, do hereby certify

COUNTY OF COOK

) Reta A. Edwards, Trust Officer of LaSalle Bank National Association personally known to me to be the same person whose name is subscribed to the foregoing instrument, appeared before me this day in person and acknowledged that said officer of said association signed and delivered this instrument as a free and voluntary act, for the uses and purposes therein set forth.

GIVEN under my hand and seal, dated November 7, 2000.

UNOFFICIAL COPY

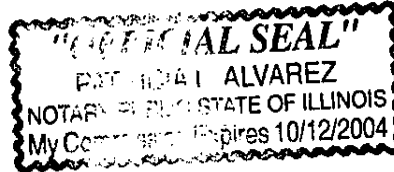
Patricia S. Alvarez
NOTARY PUBLIC

MAIL TO:

~~Andrew Rintels~~ *NEAL Ross, ATTY*
33 West Huron, Unit 807 *233 E. Erie #203*
Chicago, Illinois *60611*

SEND FUTURE TAX BILLS TO:


Andrew Rintels
33 West Huron, Unit 807
Chicago, Illinois



00891037

CITY OF CHICAGO

CITY TAX




NOV. 13.00

REAL ESTATE TRANSACTION TAX
DEPARTMENT OF REVENUE

REAL ESTATE TRANSFER TAX
0487500
0000001797
FP326675

STATE OF ILLINOIS

STATE TAX




NOV. 13.00

REAL ESTATE TRANSFER TAX
DEPARTMENT OF REVENUE

REAL ESTATE TRANSFER TAX
0065000
0000001927
FP326703

COOK COUNTY REAL ESTATE TRANSACTION TAX

COUNTY TAX



NOV. 13.00

REVENUE STAMP

REAL ESTATE TRANSFER TAX
0032500
0000001928
FP326657

UNOFFICIAL COPY

00891037

EXHIBIT A

UNIT 807 AND PARKING SPACE P-72 IN 33 W. HURON CONDOMINIUM AS DELINEATED AND DEFINED ON THE PLAT OF SURVEY OF THE FOLLOWING DESCRIBED PARCEL OF REAL ESTATE:

PARCEL 1:

LOTS 2, 3, 4, AND 5 IN HIGGINS AND STROTHER'S SUBDIVISION OF LOTS 3, 4, 5, 12, 13, 14 AND THE EAST ½ OF LOTS 6 AND 11 IN BLOCK 25 IN WOLCOTT'S ADDITION TO CHICAGO IN SECTION 9, TOWNSHIP 39 NORTH, RANGE 14, EAST OF THE THIRD PRINCIPAL MERIDIAN, IN COOK COUNTY, ILLINOIS.

PARCEL 2:

THAT PART OF LOTS 9, 10 AND 11 IN BLOCK 25 IN WOLCOTT'S ADDITION TO CHICAGO DESCRIBED AS BEGINNING AT THE SOUTH WEST CORNER OF SAID LOT 9 AND RUNNING THENCE EAST 90 FEET; THENCE NORTH 20 FEET; THENCE WEST 90 FEET AND THENCE SOUTH 20 FEET TO THE POINT OF BEGINNING IN SECTION 9, TOWNSHIP 39 NORTH, RANGE 14, EAST OF THE THIRD PRINCIPAL MERIDIAN, IN COOK COUNTY, ILLINOIS.

PARCEL 3:

THE NORTH 20 FEET OF THE SOUTH 40 FEET OF LOTS 9 AND 10 AND THE WEST 10 FEET OF THE NORTH 20 FEET OF THE SOUTH 40 FEET OF LOT 11 IN BLOCK 25 IN WOLCOTT'S ADDITION TO CHICAGO IN SECTION 9, TOWNSHIP 39 NORTH, RANGE 14, EAST OF THE THIRD PRINCIPAL MERIDIAN, ALSO KNOWN AS LOT 2 IN ASSESSOR'S DIVISION OF THE WEST ½ OF LOTS 6 AND 11 ALL OF LOTS 7, 8, 9, AND 10 IN BLOCK 25 IN WOLCOTT'S ADDITION TO CHICAGO IN SECTION 9, TOWNSHIP 39 NORTH, RANGE 14, EAST OF THE THIRD PRINCIPAL MERIDIAN, IN COOK COUNTY, ILLINOIS.

PARCEL 4:

SUB-PARCEL A:

THE NORTH 46 FEET OF THE SOUTH 86 FEET OF LOTS 9 AND 10 AND OF THE WEST 10 FEET OF LOT 11 IN BLOCK 25 IN WOLCOTT'S ADDITION TO CHICAGO IN SECTION 9, TOWNSHIP 39 NORTH, RANGE 14, EAST OF THE THIRD PRINCIPAL MERIDIAN, IN COOK COUNTY, ILLINOIS,

ALSO

UNOFFICIAL COPY

00891037

SUB-PARCEL B:

THE NORTH 23 FEET OF LOTS 9 AND 10 AND THE NORTH 23 FEET OF THE WEST 10 FEET OF LOT 11 IN BLOCK 25 IN WOLCOTT'S ADDITION TO CHICAGO IN SECTION 9, TOWNSHIP 39 NORTH, RANGE 14, EAST OF THE THIRD PRINCIPAL MERIDIAN, IN COOK COUNTY, ILLINOIS.

PARCEL 5:

ALL THAT PART OF THE VACATED NORTH-SOUTH 9 FOOT ALLEY LYING EAST OF AND ADJOINING THE EAST LINE LOTS 1, 2 AND 3 IN ASSESSOR'S DIVISION AFORESAID, LYING WEST OF AND ADJOINING THE WEST LINE OF SAID LOT 5 AND LYING NORTH OF THE SOUTH LINE OF LOT 5 PRODUCED WEST 9 FEET, IN HIGGINS AND STROTHER'S SUBDIVISION AFORESAID, ALL IN COOK COUNTY, ILLINOIS.

PARCEL 6:

LOT 1 IN HIGGINS AND STROTHER'S SUBDIVISION OF LOTS 3, 4 AND 5, THE EAST ½ OF LOT 6 AND THE EAST ½ OF LOT 11 AND LOTS 12, 13 AND 14 IN BLOCK 25 IN THE NORTH PART OF WOLCOTT'S ADDITION TO CHICAGO IN THE NORTH PART OF THE NORTHEAST ¼ OF SECTION 9, TOWNSHIP 39 NORTH, RANGE 14 EAST OF THE THIRD PRINCIPAL MERIDIAN, IN COOK COUNTY, ILLINOIS.

ALSO

THE WEST 31 FEET OF LOT 15 IN BLOCK 25 IN WOLCOTT'S ADDITION TO CHICAGO AFORESAID IN COOK COUNTY, ILLINOIS.

WHICH SURVEY IS ATTACHED AS EXHIBIT "A" TO THE DECLARATION OF CONDOMINIUM RECORDED MARCH 30, 1998 AS DOCUMENT NUMBER 98247653, AND AS AMENDED FROM TIME TO TIME, TOGETHER WITH ITS UNDIVIDED PERCENTAGE INTEREST IN THE COMMON ELEMENTS.