

UNOFFICIAL COPY

00913604

2004/0091 73 001 Page 1 of 3
2000-11-20 13:14:51
Cook County Recorder 25.50



RECORDING REQUESTED BY/

PREPARED BY/AFTER

RECORDING RETURN TO:

SMI/Attn. Sherry Doza
P.O. Box 540817
Houston, Texas 77254-0817
Tel. (800) 795-5263
Pool: 0
Loan Number: 060859345

406_9909 269

(Space Above this Line For Recorder's Use Only)

ASSIGNMENT of MORTGAGE

STATE OF ILLINOIS
COUNTY OF COOK

KNOW ALL MEN BY THESE PRESENTS:

That STANDARD FEDERAL BANK, a Federal Savings Bank ('Assignor') acting herein by and through a duly authorized officer, the owner and holder of one certain promissory note executed by THERESA M. KING ('Borrower(s)') secured by a Mortgage of even date therewith executed by Borrower(s) for the benefit of the holder of the said note, which was recorded on the lot(s), or parcel(s) of land described therein situated in the County of Cook, State of Illinois:

Recording Ref: Instrument/Document No. 90571538Book/SeriesNo 5665, Page No. 0083

Property Address: 4046 NORTH CLARK, UNIT G
CHICAGO IL 60613

For and in consideration of the sum of Ten and No/100 dollars (\$10.00), and other good valuable and sufficient consideration paid, the receipt of which is hereby acknowledged, does hereby transfer and assign, set over and deliver unto CHASE BANK OF TEXAS, NATIONAL ASSOCIATION for the benefit of the Certificateholders of ABN AMRO Mortgage Corporation Series 1999-5 (Assignee) all beneficial interest in and to title to said Mortgage, together with the note and all other liens against said property securing the payment thereof, and all title held by the undersigned in and to said land.

SEE EXHIBIT 'A'
PIN#: TAX NUMBER: 14-17-315-011-0000

TO HAVE AND TO HOLD unto said Assignee said above described Mortgage and note, together with all and singular the liens, rights, equities, title and estate in said real estate therein described securing the payment thereof, or otherwise.

Executed this the 20th day of October A.D. 2000.

STANDARD FEDERAL BANK, a Federal Savings Bank

By Stephen G. Charrette
STEPHEN G. CHARRETTE
ASSISTANT VICE PRESIDENT

Attest: Joyce Leahy
JOYCE LEAHY
ATTESTOR



Loan Number



Scan Number


3-P

UNOFFICIAL COPY

THE STATE OF MICHIGAN
COUNTY OF MACOMB ACTING IN OAKLAND COUNTY

On this the 20th day of October A.D. 2000, before me, a Notary Public, appeared STEPHEN G. CHARRETTE to me personally known, who being by me duly sworn, did say that (s)he is the ASSISTANT VICE PRESIDENT of STANDARD FEDERAL BANK, a Federal Savings Bank, and that said instrument was signed on behalf of said corporation by authority of its Board of Directors, and said STEPHEN G. CHARRETTE acknowledged said instrument to be the free act and deed of said corporation.

IN WITNESS WHEREOF, I have hereunto set my hand and affixed my official seal the day and year first above written



FLORENCE CARRIER



MY COMMISSION EXPIRES 10/30/2003

Assignee's Address:

ATTN: CORPORATE TRUST DEPT.
600 TRAVIS
HOUSTON, TEXAS 77002

Assignor's Address:

2600 WEST BIG BEAVER ROAD
TROY, MI 48007-3703



Loan Number



Scan Number

EXHIBIT A

Loan: 0608599445

Standard Fed - Lasalle

406_9909

THAT PART OF THE EAST 1/2 OF THE SOUTHWEST 1/4 OF SECTION 17, TOWNSHIP 40 NORTH, RANGE 14 EAST OF THE THIRD PRINCIPAL MERIDIAN LYING WESTERLY OF THE WESTERLY LINE OF CLARK STREET, LYING EAST OF A LINE WHICH IS 100 FEET EAST OF AND PARALLEL WITH THE EAST LINE OF SOUTHPORT AVENUE, LYING NORTH OF A LINE WHICH IS 353 FEET NORTH OF AND PARALLEL WITH THE SOUTH LINE OF SAID SOUTHWEST 1/4 OF SECTION 17 AND LYING SOUTHEASTERLY OF A LINE WHICH IS 100 FEET SOUTHEASTERLY OF AND PARALLEL WITH THE SOUTHEASTERLY LINE OF BELLE PLAINE AVENUE (EXCEPT THAT PART OF THE LAND DEDICATED FOR PUBLIC ALLEY BY PLAT RECORDED NOVEMBER 22, 1971 AS DOCUMENT 21719002), ALL IN COOK COUNTY, ILLINOIS

PARCEL 1: (KNOWN AS UNIT 4046G)

THAT PART OF THE ABOVE DESCRIBED AS FOLLOWS::

COMMENCING AT THE SOUTHERLY LINE OF 16 FOOT ALLEY AS DESCRIBED PER DOCUMENT NUMBER 21719002 AND THE WESTERLY LINE OF NORTH CLARK STREET; SAID POINT OF COMMENCEMENT ALSO BEING THE NORTHEAST CORNER OF THE ABOVE DESCRIBED TRACT; THENCE SOUTH 23 DEGREES, 16 MINUTES, 48 SECONDS EAST ALONG THE WESTERLY LINE OF NORTH CLARK STREET 240.17 FEET; THENCE SOUTH 89 DEGREES, 59 MINUTES, 49 SECONDS WEST 142.75 FEET TO THE POINT OF BEGINNING; THENCE NORTH 00 DEGREES, 00 MINUTES, 11 SECONDS WEST 20.76 FEET; THENCE NORTH 23 DEGREES, 29 MINUTES, 47 SECONDS WEST 11.57 FEET; THENCE NORTH 66 DEGREES, 25 MINUTES, 20 SECONDS EAST 0.37 FEET; THENCE NORTH 27 DEGREES, 55 MINUTES, 05 SECONDS EAST 7.58 FEET; THENCE NORTH 04 DEGREES, 41 MINUTES, 57 SECONDS WEST 5.84 FEET; THENCE SOUTH 85 DEGREES, 02 MINUTES, 11 SECONDS WEST 22.45 FEET; THENCE SOUTH 04 DEGREES, 54 MINUTES, 32 SECONDS EAST 6.83 FEET; THENCE SOUTH 23 DEGREES, 37 MINUTES, 13 SECONDS EAST 16.03 FEET; THENCE SOUTH 00 DEGREES, 16 MINUTES, 54 SECONDS EAST 20.88 FEET; THENCE NORTH 89 DEGREES, 59 MINUTES, 49 SECONDS EAST TO THE POINT OF BEGINNING.

PARCEL 2: EASEMENT FOR INGRESS AND EGRESS FOR THE BENEFIT OF PARCEL 1, AS SET FORTH IN DECLARATION OF EASEMENTS, COVENANTS AND RESTRICTIONS FOR GRACELAND COURT TOWNHOMES, RECORDED AS DOCUMENT NUMBER 08128213.