

UNOFFICIAL COPY 00933396

GEORGE E. COLE®
LEGAL FORMS

No. 808-REC
May 1996

7594/0032 25 001 Page 1 of 2
2000-11-29 09:02:10
Cook County Recorder 23.50



WARRANTY DEED
Statutory (Illinois)
(Individual to Individual)

CAUTION: Consult a lawyer before using or acting under this form. Neither the publisher nor the seller of this form makes any warranty with respect thereto, including any warranty of merchantability or fitness for a particular purpose.

THE GRANTOR Tena Ventress married to Edward Soller* Above Space for Recorder's use only *2 JK*
of the Village of Tinley Pk County of Cook State of Illinois for and

in consideration of Ten (\$10:00) DOLLARS, and other good and valuable considerations _____ in hand paid,

CONVEYS _____ and WARRANT S _____ to Judith Lohn
3012 Alexander Crescent
Flossmoor, IL 60422
(Name and Address of Grantee)

the following described Real Estate situated in the County of Cook in the State of Illinois, to wit:

See Reverse side

P.N.T.N.

hereby releasing and waiving all rights under and by virtue of the Homestead Exemption Laws of the State of Illinois. SUBJECT TO: covenants, conditions, and restrictions of record,

Document No.(s) _____;
_____ and to General Taxes for ~~1999~~ 2000 and subsequent years.
Permanent Real Estate Index Number(s): 31-06-207-031
Address(es) of Real Estate: 6443 Scotch Pine Drive, Tinley Park, Illinois

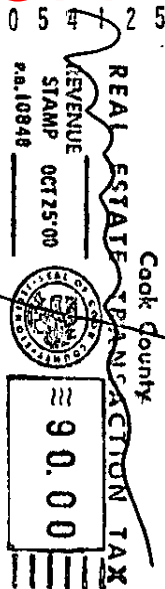

Dated this 11th day of october 19/ 2000.

Edward Soller (SEAL) Tena Ventress also known as
Tena Ventress/Soller (SEAL)

- PLEASE PRINT OR TYPE NAME(S) BELOW SIGNATURE(S)
* EDWARD SOLLER
*SIGNING FOR THE SOLE PURPOSE OF WAIVING HOMESTEAD RIGHTS.
Tena Ventress aka Tena Ventress-Soller
(SEAL) (SEAL)

UNOFFICIAL COPY

GEORGE E. COLE
LEGAL FORMS




Warranty Deed
Individual to Individual

TO

THAT PART OF LOT 104 IN THE PINES OF TINLEY PARK UNIT 2E, A PLANNED UNIT DEVELOPMENT, BEING A SUBDIVISION OF PART OF THE EAST 1/2 OF THE NORTHEAST 1/4 OF SECTION 6, TOWNSHIP 35 NORTH, RANGE 13, EAST OF THE THIRD PRINCIPAL MERIDIAN, NORTH OF THE INDIAN BOUNDARY LINE, IN COOK COUNTY, ILLINOIS DESCRIBED AS FOLLOWS: BEGINNING AT A POINT ON THE SOUTHERLY LINE OF LOT 104, 68.09 FEET EASTERLY OF THE SOUTHWEST CORNER THEREOF; THENCE NORTH 13 DEGREES 13 MINUTES 50 SECONDS EAST, 156.04 FEET TO THE NORTHERLY LINE OF LOT 104; THENCE EASTERLY ALONG A CURVE CONVEX SOUTHERLY AND HAVING A RADIUS OF 224.31 FEET, 31.49 FEET, THENCE SOUTH 13 DEGREES 13 MINUTES 50 SECONDS WEST, 162.56 FEET; THENCE NORTH 82 DEGREES 08 MINUTES 40 SECONDS WEST, 30.17 FEET TO THE POINT OF BEGINNING, ALL IN COOK COUNTY, ILLINOIS.

State of Illinois, County of Cook ss. I, the undersigned, a Notary Public in and for said County, in the State aforesaid, DO HEREBY CERTIFY that Tena Ventress AKA

TENA VENTRESS-SOLLER AND EDWARD SOLLER



personally known to me to be the same person whose name is subscribed to the foregoing instrument, appeared before me this day in person, and acknowledged that she

signed, sealed and delivered the said instrument as her free and voluntary act, for the uses and purposes therein set forth including the release and waiver of the right of homestead.

Given under my hand and official seal, this 11th day of October, 2000
Commission Expires 4-9-2001 Thomas J. Farrell
NOTARY PUBLIC

This instrument was prepared by Thomas J. Farrell, 5170 W. 95th St., Oak Lawn, IL 60453
(Name and Address)

SEND SUBSEQUENT TAX BILLS TO:

Judith Lohn
(Name)

6443 Scotch Pine Drive #
(Address)

TINLEY PARK, IL 60477
(City, State and Zip)

MAIL TO:

18141 Dixie Highway Suite 105
(Address)

Homewood, FL 60430
(City, State and Zip)

OR

RECORDER'S OFFICE BOX NO. _____

96000000