

UNOFFICIAL COPY

00942479

2000-12-01 10:22:44
Cook County Recorder 25.50



00942479

**RECORDING REQUESTED BY/
PREPARED BY/AFTER
RECORDING RETURN TO:**

SMI/Attn. Sherry Doza
P.O. Box 540817
Houston, Texas 77254-0817
Tel. (800) 795-5263

Pool: 0
Loan Number: 050 261929

406_9919 01-11:18

(Space Above this Line For Recorder's Use Only)

ASSIGNMENT of MORTGAGE

**STATE OF ILLINOIS
COUNTY OF COOK**

KNOW ALL MEN BY THESE PRESENTS:

That STANDARD FEDERAL BANK, a Federal Savings Bank ('Assignor') acting herein by and through a duly authorized officer, the owner and holder of one certain promissory note executed by JEFFREY W. BELL ('Borrower(s)') secured by a Mortgage of even date therewith executed by Borrower(s) for the benefit of the holder of the said note, which was recorded on the lot(s), or parcel(s) of land described therein situated in the County of Cook, State of Illinois:

Recording Ref: Instrument/Document No. 99694276Book/SeriesNo 6490, Page No. 0025
Property Address: 1141 W. WASHINGTON #245
CHICAGO IL 60607

For and in consideration of the sum of Ten and No/100 Dollars (\$10.00), and other good valuable and sufficient consideration paid, the receipt of which is hereby acknowledged, does hereby transfer and assign, set over and deliver unto CHASE BANK OF TEXAS, NATIONAL ASSOCIATION for the benefit of the Certificateholders of ABN AMRO Mortgage Corporation Series 1999-6 (Assignee) all beneficial interest in and to title to said Mortgage, together with the note and all other liens against said property securing the payment thereof, and all title held by the undersigned in and to said land.

SEE EXHIBIT 'A'

PIN#: 17-08-443-034

TO HAVE AND TO HOLD unto said Assignee said above described Mortgage and note, together with all and singular the liens, rights, equities, title and estate in said real estate therein described securing the payment thereof, or otherwise.

Executed this the 25th day of October A.D. 2000.

STANDARD FEDERAL BANK, a Federal Savings Bank

By:

STEPHEN G. CHARRETTE
ASSISTANT VICE PRESIDENT

Attest:

JOYCE LEAHY
ATTESTOR



Loan Number



Scan Number

SV
P3
may

UNOFFICIAL COPY


00942479

THE STATE OF MICHIGAN

COUNTY OF MACOMB ACTING IN OAKLAND COUNTY

On this the 25th day of October A.D. 2000, before me, a Notary Public, appeared STEPHEN G. CHARRETTE to me personally known, who being by me duly sworn, did say that (s)he is the ASSISTANT VICE PRESIDENT of STANDARD FEDERAL BANK, a Federal Savings Bank, and that said instrument was signed on behalf of said corporation by authority of its Board of Directors, and said STEPHEN G. CHARRETTE acknowledged said instrument to be the free act and deed of said corporation.

IN WITNESS WHEREOF, I have hereunto set my hand and affixed my official seal the day and year first above written.



FLORENCE CARRIER



MY COMMISSION EXPIRES 10/30/2003

Assignee's Address:

ATTN: CORPORATE TRUST DEPT.
600 TRAVIS
HOUSTON, TEXAS 77002

Assignor's Address:

2600 WEST BIG BEAVER ROAD
TROY, MI 48007-3703



Loan Number



Scan Number

UNOFFICIAL COPY

00942479

EXHIBIT 'A'

JOB #: 406_9919

LOAN #: 609261929

INDEX #:

UNIT NUMBERS 245 IN BLOCK "X" CONDOMINIUM AS DELINEATED ON A SURVEY OF PART OR PARTS OF THE FOLLOWING DESCRIBED PARCEL OF REAL ESTATE:

PARCEL 1:

LOTS 1 THROUGH 11 IN CARPENTER AND STRONG'S RESUBDIVISION OF LOTS 1 TO 10 IN SUBDIVISION OF BLOCK 47 IN CARPENTER'S ADDITION TO CHICAGO, BEING A SUBDIVISION OF THE SOUTHEAST 1/4 OF SECTION 8, TOWNSHIP 39 NORTH, RANGE 14 EAST OF THE THIRD PRINCIPAL MERIDIAN, IN COOK COUNTY, ILLINOIS.

PARCEL 2:

LOTS 12, 13, 16, 17, 20, 21, AND 24 IN CARPENTER'S RESUBDIVISION OF BLOCK 47 IN CARPENTER'S ADDITION TO CHICAGO, BEING A SUBDIVISION OF THE SOUTHEAST 1/4 OF SECTION 8, TOWNSHIP 39 NORTH, RANGE 14 EAST OF THE THIRD PRINCIPAL MERIDIAN, IN COOK COUNTY, ILLINOIS.

PARCEL 3:

LOTS 1 TO 8 IN THE SUBDIVISION OF LOTS 11, 14, 15, 18, 19, 22 AND 23 IN CARPENTER'S RESUBDIVISION OF BLOCK 47 IN CARPENTER'S ADDITION TO CHICAGO, BEING A SUBDIVISION OF THE SOUTHEAST 1/4 OF SECTION 8, TOWNSHIP 39 NORTH, RANGE 14 EAST OF THE THIRD PRINCIPAL MERIDIAN, IN COOK COUNTY, ILLINOIS.

AND ALL PUBLIC ALLEYS LYING BETWEEN THE ABOVE REFERENCED PARCELS;

WHICH SURVEY IS ATTACHED AS AN EXHIBIT TO DECLARATION OF CONDOMINIUM RECORDED AS DOCUMENT 98977346 TOGETHER WITH ITS UNDIVIDED PERCENTAGE INTEREST IN THE COMMON ELEMENTS.

THE EXCLUSIVE RIGHT TO THE USE OF PARKING SPACE #P-44 A LIMITED COMMON ELEMENT AS DEPICTED ON THE SURVEY ATTACHED TO THE CONDOMINIUM DECLARATION RECORDED AS DOCUMENT 98-977346