

UNOFFICIAL COPY

00975196

78857003 34 001 Page 1 of 2
2000-12-12 10:55:29
Cook County Recorder 23.50



WARRANTY DEED

THE GRANTOR HELEN I. CARLSON, a widow not since remarried, of 8047 North Lorel, Skokie, Illinois, for and in consideration of Ten and no/100 Dollars (\$10.00) and other valuable consideration in hand paid,

CONVEYS and WARRANTS to ROBERT E. COLE and DEBORAH G. COLE, husband and wife, of 4341 North Lowell Ave., Chicago, Illinois, not as tenants in common nor as joint tenants, but as TENANTS BY THE ENTIRETY,

the following described Real Estate situated in the County of Cook, in the State of Illinois, to wit:

2
①

(See reverse side for legal description),

subject to covenants, conditions, restrictions of record, public and utility easements, roads and highways, and subject only to real estate taxes not due and payable as the date of this document.

Permanent Index Numbers (PINS): 10-21-329-003 and 10-21-329-004

Address of Real Estate: 8047 North Lorel, Skokie, Illinois

DATED this 4TH day of December, 2000

Helene Carlson
HELEN I. CARLSON

1st AMERICAN TITLE order # AC9709336
10F3

State of Illinois, County of Cook ss.


I, the undersigned, a Notary Public in and for said County, in the State aforesaid, DO HEREBY CERTIFY that HELEN I. CARLSON, personally known to me to be the same person whose name is subscribed to the foregoing instrument, appeared before me this day in person and acknowledged that she signed, sealed and delivered the said instrument as her free and voluntary act, for the uses and purposes therein set forth.

Given under my hand and official seal, this 4 day of December, 2000.

James F. Young
Notary Public

This instrument was prepared by James F. Young, 53 West Jackson Boulevard, Suite 905, Chicago, Illinois 60604

VILLAGE OF SKOKIE, ILLINOIS
Economic Development Tax
Skokie Code Chapter 10
Paid: \$759
Skokie Office 12/05/00






UNOFFICIAL COPY

LEGAL DESCRIPTION

of premises commonly known as 8047 North Lorel, Skokie, Illinois

THE SOUTH 5 FEET OF LOT 23 AND ALL OF LOT 22 IN BLOCK 4 IN MEYERS RESUBDIVISION OF LOTS 2 TO 8 BOTH INCLUSIVE AND THE WEST 33 FEET OF LOT 1 AND THAT PART OF LOT 1 INCLUDED BETWEEN THE EAST AND WEST STREET LINES OF LOREL AVENUE EXTENDED FROM THE NORTH OF MEYERS PARTITION OF LOT 24 OF THE OWNERS SUBDIVISION OF THE WEST 1/2 OF SECTION 21, TOWNSHIP 41 NORTH, RANGE 13, EAST OF THE THIRD PRINCIPAL MERIDIAN, IN COOK COUNTY, ILLINOIS.



Mail to:

ROBERT & DEBORAH COLE
8047 N. LOREL AVE
SKOKIE, IL 60077

Send Subsequent Tax Bills To:

ROBERT & DEBORAH COLE
8047 N. LOREL AVE
SKOKIE, IL 60077

Recorder's Office Box No. _____