

UNOFFICIAL COPY



00080669

00080669

9523/0056 11 001 Page 1 of 4
2000-02-01 10:56:47
Cook County Recorder 51.50

**SPECIAL
WARRANTY DEED**

THE GRANTOR, South Commons L.L.C., an Illinois limited liability company duly authorized to transact business in the State of Illinois, for and in consideration of the sum of TEN DOLLARS AND NO/100 (\$10.00) and other good and valuable consideration, in hand paid and pursuant to authority given by the Manager of said Company, CONVEYS AND WARRANTS to Jo Ann Smith of 3440 S. Cottage Gr. #601 Chicago IL 60616 all interest in the following described real estate situated in the County of Cook, in the State of Illinois, to wit:

RECORDER'S STAMP

SEE LEGAL DESCRIPTION ATTACHED AS EXHIBIT "A" HERETO AND MADE A PART HEREOF

Together with all and singular the hereditaments and appurtenances thereunto belonging, or in anywise appertaining, and the reversion and reversions, remainder and remainders, rents, issues and profits thereof, and all the estate, right, title, interest claim or demand whatsoever, of the party of the first part, either in law or equity, or, in and to the above described, with the appurtenances, unto the party of the second part, its heirs and assigns forever.

Grantor, for itself, and its successors, does covenant, promise and agree, to and with the Grantee, heirs and assigns, that it has not done or suffered to be done, anything whereby the premises are, or may be, in any manner encumbered or charged, except as herein recited; and that it WILL WARRANT AND DEFEND the premises against all persons lawfully claiming by, through or under it, subject to: SEE ATTACHED EXHIBIT "A"

Permanent Index Number(s): 17-27-310-086-0000 17-27-318-044-0000

Property Address: 2901 S. Michigan Avenue, Unit 602 , Chicago, IL 60616

In Witness Whereof, said Grantor has executed this Deed by its Manager, this 25TH day of January, 2000.

SOUTH COMMONS L.L.C., an Illinois limited liability company

By: HABITAT SOUTH COMMONS L.L.C., an Illinois limited liability company
Its: Manager

By: THE HABITAT COMPANY, an Illinois corporation
Its: Manager

By: Alfred J. Payne Jr.
Vice President


Attest: Stephanie A. Carroll
Assistant Secretary

1570036N
DCW + M3P
NNNN
I of 7

4
B

The undersigned, a Notary Public in and for said County, in the State aforesaid, CERTIFY THAT Albert J. Caputo, Jr. and STEPHANIE A. CANTRELL personally known to me to be the Vice President and Assistant Secretary of THE HABITAT COMPANY, an Illinois corporation, as Manager of HABITAT SOUTH COMMONS L.L.C., an Illinois limited liability company, as Manager of SOUTH COMMONS L.L.C., an Illinois limited liability company, appeared before me this day in person, and severally acknowledged that as such Vice President and Assistant Secretary, they signed, sealed and delivered this instrument pursuant to authority given by the Board of Directors of said corporation, as their free and voluntary act, and as the free and voluntary act and deed of said corporation, for the uses and purposes therein set forth.

Given under my hand and notarial seal, this 25TH day of January 20 00



Thomas F Dobry

Notary Public


My commission expires on 10-25-03


This instrument was prepared by Thomas Dobry, 350 W Hubbard Street Chicago IL 60610

Mail to:
Dennis G. Granopolus
(Name)
717 BURNHAM AVE
(Address)
CALUMET CITY, IL 60409
(City, State, Zip Code)


SEND SUBSEQUENT TAX BILLS TO:
JO ANN SMITH
(Name)
2901 S Michigan Ave. Unit 602
(Address)
CHICAGO, IL 60616
(City, State, Zip Code)


EXEMPT UNDER PROVISIONS OF PARAGRAPH _____
SECTION 4,
REAL ESTATE TRANSFER ACT
DATE: _____



COUNTY TAX  REVENUE STAMP	COOK COUNTY REAL ESTATE TRANSACTION TAX JAN. 31.00	REAL ESTATE TRANSFER TAX 0005475
	# 0000000503	FP326657

Signature of Buyer, Seller or Representative

STATE TAX  REAL ESTATE TRANSFER TAX DEPARTMENT OF REVENUE	STATE OF ILLINOIS JAN. 31.00	REAL ESTATE TRANSFER TAX 0010950
	# 0000000505	FP326703

CITY TAX  REAL ESTATE TRANSACTION TAX DEPARTMENT OF REVENUE	CITY OF CHICAGO JAN. 31.00	REAL ESTATE TRANSFER TAX 0082125
	# 0000000666	FP326675

00080669 Page 3 of 4

UNOFFICIAL COPY
EXHIBIT A
LEGAL DESCRIPTION FOR SOUTH COMMONS PHASE I CONDOMINIUM

UNIT NUMBER 602-2901 IN SOUTH COMMONS PHASE I CONDOMINIUM AS DELINEATED AND DEFINED ON THE PLAT OF SURVEY OF THE FOLLOWING DESCRIBED PARCEL OF REAL ESTATE:

THAT PART OF BLOCKS 92 AND 95 AND OF VACATED EAST 29TH STREET NORTH OF SAID BLOCK 92 IN CANAL TRUSTEE'S SUBDIVISION OF THE WEST ½ OF SECTION 27, TOWNSHIP 39 NORTH, RANGE 14 EAST OF THE THIRD PRINCIPAL MERIDIAN, DESCRIBED AS FOLLOWS: BEGINNING AT A POINT 50.0 FEET WEST OF THE NORTHWEST CORNER OF LOT 3 IN HARLOW N. HIGINBOTHAM'S SUBDIVISION OF PARTS OF LOTS 21,22 AND 23 IN THE ASSESSOR'S DIVISION OF THE NORTH 173.7 FEET OF THE EAST ½ OF BLOCK 92 AFORESAID, SAID POINT BEING 8.0 FEET NORTH OF A "LINE X" DRAWN FROM THE NORTHEAST CORNER OF LOT 1 IN E. SMITH'S SUBDIVISION OF ¾ OF THE WEST ½ OF BLOCK 92 AFORESAID, TO THE NORTHWEST CORNER OF LOT 1 IN JOHN LONEGAN'S SUBDIVISION OF LAND IN THE NORTHWEST CORNER OF BLOCK 92 AFORESAID; THENCE WEST ALONG A LINE 8.0 FEET NORTH OF AND PARALLEL WITH SAID "LINE X", A DISTANCE OF 113.16 FEET; THENCE SOUTH PERPENDICULARLY TO SAID "LINE X", A DISTANCE OF 17.33 FEET; THENCE WEST ALONG A LINE 9.33 FEET SOUTH OF AND PARALLEL WITH SAID "LINE X", 184.69 FEET MORE OR LESS TO THE POINT OF INTERSECTION WITH A LINE DRAWN FROM A POINT ON THE NORTH LINE OF LOT 1, 60.0 FEET EAST OF THE NORTHWEST CORNER THEREOF, IN JOHN LONEGAN'S SUBDIVISION AFORESAID, TO A POINT ON THE SOUTH LINE OF LOT 8, 60.0 FEET EAST OF THE SOUTHWEST CORNER THEREOF, IN THE COUNTY CLERK'S DIVISION OF LOT 3 OF BLOCK 95 AFORESAID; THENCE SOUTH ALONG THE LAST DESCRIBED LINE, A DISTANCE OF 524.58 FEET; THENCE EAST PARALLEL WITH SAID "LINE X", 298.18 FEET MORE OR LESS TO THE POINT OF INTERSECTION WITH A LINE 50.0 FEET WEST OF AND PARALLEL WITH THE EAST LINE OF VACATED SOUTH INDIANA AVENUE (SAID EAST LINE BEING DRAWN FROM THE SOUTHWEST CORNER OF LOT 6 IN THE SUBDIVISION OF THE WEST ½ OF THE SOUTH 1/3 OF THE EAST ½ OF BLOCK 95 AFORESAID TO THE NORTHWEST CORNER OF LOT 3 IN HARLOW N. HIGINBOTHAM'S SUBDIVISION AFORESAID); THENCE NORTH ALONG THE LAST DESCRIBED PARALLEL LINE TO THE PLACE OF BEGINNING, ALL IN COOK COUNTY, ILLINOIS.

THAT PART OF BLOCK 98 IN CANAL TRUSTEES' SUBDIVISION OF THE WEST 1/2 OF SECTION 27, TOWNSHIP 39 NORTH, RANGE 14 EAST OF THE THIRD PRINCIPAL MERIDIAN, DESCRIBED AS FOLLOWS: COMMENCING AT A POINT ON A LINE 60.0 FEET EAST OF AND PARALLEL WITH A LINE CONNECTING THE NORTHWEST CORNER OF LOT 1 IN JOHN LONEGAN'S SUBDIVISION OF LAND IN THE NORTHWEST CORNER OF BLOCK 92 IN CANAL TRUSTEES' SUBDIVISION AFORESAID, TO THE SOUTHWEST CORNER OF LOT 8 IN THE COUNTY CLERK'S DIVISION OF LOT 3 IN THE ASSESSOR'S DIVISION OF BLOCK 95 AFORESAID, SAID POINT BEING 533.91 FEET SOUTH OF THE NORTH LINE OF LOT 1 IN LONEGAN'S SUBDIVISION AFORESAID; THENCE SOUTH 90° -00'-00" EAST ALONG A LINE THAT IS PARALLEL WITH A LINE DRAWN FROM THE NORTHEAST CORNER OF LOT 1 IN E. SMITH'S SUBDIVISION OF ¾ OF THE WEST 1/2 OF BLOCK 92 AFORESAID, TO THE NORTHWEST CORNER OF LOT 1 IN JOHN LONEGAN'S SUBDIVISION AFORESAID (SAID PARALLEL LINE HEREINAFTER AS LINE "A"), A DISTANCE OF 298.18 FEET TO A POINT ON A LINE 50.0 FEET WEST OF AND PARALLEL WITH THE EAST LINE OF VACATED SOUTH INDIANA AVENUE; THENCE SOUTH 00° -07'-24" EAST ALONG THE LAST DESCRIBED PARALLEL LINE, A DISTANCE OF 308.40 FEET TO THE SOUTH LINE OF BLOCK 95 IN CANAL TRUSTEES' SUBDIVISION AFORESAID (SAID SOUTH LINE ALSO BEING THE NORTH LINE OF BLOCK 98 AFORESAID); THENCE NORTH 89° -57'-39" EAST ALONG THE NORTH LINE OF SAID BLOCK 98, A DISTANCE OF 0.009 FEET TO THE POINT OF INTERSECTION WITH THE NORTHERLY EXTENSION OF A LINE 50.0 FEET WEST OF AND PARALLEL WITH THE WEST LINE OF 9 TO 16 BOTH INCLUSIVE IN THOMAS' RESUBDIVISION OF SAID BLOCK 98; THENCE SOUTH 00° -05'-44" EAST ALONG THE SAID LAST DESCRIBED PARALLEL LINE, A DISTANCE OF 119.10 FEET TO THE PLACE OF BEGINNING; THENCE CONTINUING SOUTH 00° -05'-44" EAST ALONG SAID LAST DESCRIBED PARALLEL LINE, A DISTANCE OF 267.86 FEET TO THE EASTERLY EXTENSION OF A LINE 34.0 FEET NORTH OF AND PARALLEL WITH THE SOUTH LINE OF LOTS 41 AND 60 TO 63 IN THOMAS AND BOONE'S SUBDIVISION OF BLOCK 98 AFORESAID; THENCE SOUTH 89° -56'-37" WEST ALONG THE LAST DESCRIBED PARALLEL LINE, A DISTANCE OF 298.29 FEET TO THE POINT OF INTERSECTION WITH A LINE 60.0 FEET EAST OF AND PARALLEL WITH THE WEST LINE OF LOT 63 TO 78 BOTH INCLUSIVE, IN THOMAS AND BOONE'S SUBDIVISION AFORESAID; THENCE NORTH 00° -03'-19" WEST ALONG SAID LAST DESCRIBED PARALLEL LINE, A DISTANCE OF 254.65 FEET TO A POINT THAT IS 132.40 FEET SOUTH OF THE NORTH LINE OF SAID BLOCK 98; THENCE NORTH 90° -00'-00" EAST PARALLEL WITH LINE "A" AFORESAID, A DISTANCE OF 77.58 FEET; THENCE NORTH 00° -00'-00" EAST, A DISTANCE OF 13.50 FEET; THENCE NORTH 90° -00'-00" EAST PARALLEL WITH SAID LINE "A", A DISTANCE OF 220.51 FEET TO THE PLACE OF BEGINNING, ALL COOK COUNTY, ILLINOIS.

UNOFFICIAL COPY

WHICH SURVEY IS ATTACHED AS EXHIBIT "A" TO THE DECLARATION OF CONDOMINIUM RECORDED JANUARY 14, 1999 AS DOCUMENT NUMBER 99043982, AND AS AMENDED FROM TIME TO TIME, TOGETHER WITH ITS UNDIVIDED PERCENTAGE INTEREST IN THE COMMON ELEMENTS.

Grantor also hereby grants to the Grantee, its successors and assigns, as rights and easements appurtenant to the subject unit described herein, the rights and easements for the benefit of said unit set forth in the Declaration of Condominium Ownership; and Grantor reserves to itself, its successors and assigns, the rights and easements set forth in said Declaration for the benefit of the remaining land described therein.

The Tenant of the Unit either waived or failed to exercise option to purchase the Unit, or the Tenant did not have an option to purchase the Unit, unless the Tenant is the purchaser.

This Deed is subject to all rights, easements, covenants, restrictions and reservations contained in said Declaration the same as though the provisions of said Declaration were recited and stipulated at length herein.

00080889

Page 4 of 4

17-27-310-086-0000 17-27-318-044-0000

Property of Cook County Clerk's Office