

UNOFFICIAL COPY

0010041776

8/26/02, 03 001 Page 1 of 3
2001-01-17 14:26:17
Cook County Recorder 25.50

SHERIFF'S DEED


Sheriff's Sale No. 000517



0010041776

THE GRANTOR, Sheriff of Cook County, Illinois, pursuant to and under the authority conferred by the provisions of a decree and/or judgment entered by the Circuit Court of Cook County, Illinois, on June 9, 2000 in Case No. 00 CH 4672 entitled World Savings and Loan Association v. Kang, et. al. and pursuant to which the land hereinafter described was sold at public sale by said grantor on November 29, 2000 from which sale no redemption has been made as provided by statute, hereby conveys to Sook J. Song, the holder of the Certificate of Sale, the following described real estate situated in the County of Cook, in the State of Illinois, to have and to hold forever:

LEGAL DESCRIPTION ATTACHED HERETO AS EXHIBIT A



P.I.N.: 03-25-306-006-0000

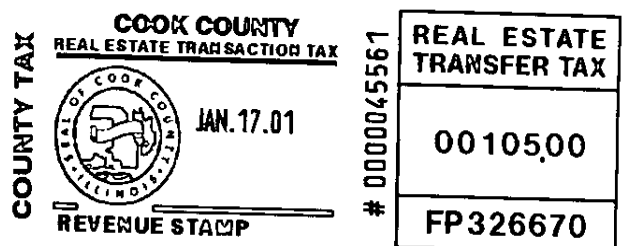
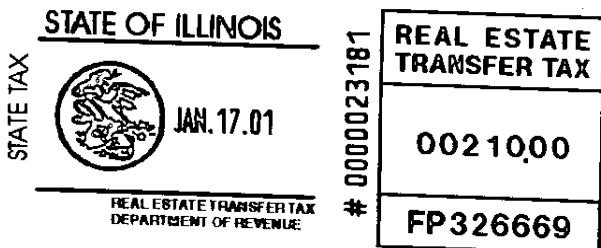
Dated this day of DEC 12 2000, 2000

MICHAEL F. SHEAHAN, SHERIFF (SEAL)

Sheriff of Cook County, Illinois

By: Salvatore A. Parisi #286
Deputy Sheriff of Cook County, Illinois

REORDER ITEM #: TX-1000 LABEL



UNOFFICIAL COPY

0010041776

State of Illinois, County of Cook, ss. I, the undersigned, a Notary Public in and for said County, in the State aforesaid, DO HEREBY CERTIFY that SALVATORE ALOISIO personally known to me to be the same persons whose names are subscribed to the foregoing instrument, appeared before me this day in person, and acknowledged that he signed, sealed and delivered the said instrument as his free and voluntary act, for the uses and purposes therein set forth.


DEC 12 2000

Given under my hand and official seal, this _____ day of _____, 2000.

Commission expires _____



Notary Public



MAIL TO:
BRAND D. LEBBY
100 N. CASSELL SQUARE 2400
CHICAGO, ILLINOIS 60601

Property of Cook County Clerk's Office

UNOFFICIAL COPY

0000033 1400

Re: KANG

2000

LEGAL DESCRIPTION

. LOT 27 IN FOREST MANOR UNIT NUMBER 2, BEING A SUBDIVISION IN
. THE SOUTHWEST 1/4 AND THE SOUTHEAST 1/4 OF SECTION 25,
. TOWNSHIP 42 NORTH, RANGE 11, EAST OF THE THIRD PRINCIPAL MERIDIAN,
. ACCORDING TO THE PLAT REGISTERED IN THE OFFICE OF REGISTRAR OF
. TITLES OF COOK COUNTY, ILLINOIS ON MAY 29, 1963 AS DOCUMENT
. NUMBER 2093496, COOK COUNTY, ILLINOIS.

SAID PROPERTY IS COMMONLY KNOWN AS: 1821 Bittersweet Ln.
Mount Prospect, IL 60056

PERMANENT TAX NO.: 03-25-306-006-0000

EXHIBIT 'A'

0010041776

Page 3 of 3