

UNOFFICIAL COPY

0010053289

8663/0023 88 001 Page 1 of 3
2001-01-22 09:49:53
Cook County Recorder 25.50



Loan No.: 159938-0
PIF: 12-15-00
ILLINOIS
RELEASE DEED

Prepared by: Charlene Brown
Household Financial Services
577 Lamont Road
Elmhurst, IL 60126

KNOW ALL MEN BY THESE PRESENTS
That HOUSEHOLD FINANCE CORPORATION III, a Corporation of the United States
does hereby certify and acknowledge satisfaction in full of
the debt secured by the following described and recorded real
estate mortgage, and same is hereby released:

Name of Mortgagor: SILVIA V. ORTEGA AND AMADOR ORTEGA


Name of Mortgagee: COMCOR MORTGAGE CORPORATION

The mortgage is recorded with the Register of Titles/Recorder of
Deeds for COOK, Illinois
Document No., Volume, Page, Mortgage Date:
DOC 08003160 MTG/DT 10-7-1998

Address of Property: 5415 S Hunt
Summit Argo IL 60501-1020


Tax ID No.: 18-12-408-004-0000
Dated: January 02, 2001

HOUSEHOLD FINANCE CORPORATION III



CHARLENE BROWN, Asst. Vice President


State of Illinois
County of Dupage



Sly
P-3
my
eye

UNOFFICIAL COPY

Property of Cook County Clerk's Office



On January 02, 2001 before me, the undersigned, a Notary Public in and for said State, personally appeared HOUSEHOLD FINANCE CORPORATION II personally known to me or proven to me on the basis of satisfactory evidence to be the Asst. Vice President of HOUSEHOLD FINANCE CORPORATION III, a United States Corporation, executed the within instrument pursuant to its bylaws or a resolution of its Board of Directors.

In witness whereof, I have hereunto set my hand and affixed my notarial seal this January 02, 2001.

[Handwritten Signature]

Notary Public/Commission Expires: 6-12-04

When recorded, please return to: Silvia V Ortega
Amador Ortega
5415 S Hunt
Summit Argo

IL505/CLB

IL 60501



[Watermark: Cook County Clerk's Office]

UNOFFICIAL COPY

Property of Cook County Clerk's Office

**ATTACHMENT "A"
LEGAL DESCRIPTION**

THE SOUTH 30 FEET OF LOT 28 IN 1ST ADDITION TO SUMMIT SUBDIVISION OF THE WEST 1/2 OF THE SOUTHEAST 1/4 OF SECTION 12, TOWNSHIP 38 NORTH, RANGE 12, EAST OF THE THIRD PRINCIPAL MERIDIAN, IN COOK COUNTY, ILLINOIS.

PARCEL ID 18-12-408-004-0000

Property of Cook County Clerk's Office

LG501

CLB

UNOFFICIAL COPY

Property of Cook County Clerk's Office