

UNOFFICIAL COPY

0010056672

8/7/0044 90 001 Page 1 of 3

2001-01-23 10:16:50

Cook County Recorder 25.50

01003331 JP/SAS 1063

This instrument drafted by:  
Michael J. Sreenan, Esq.  
853 N. Elston Ave.  
Chicago, Illinois 60622



0010056672

WARRANTY DEED

This instrument, made January 3, 2001 between 850 N. Ogden, L.L.C., an Illinois limited liability company ("Grantor") and ~~STEVE~~ LANER ("Grantee") whose address is: 849H N. May St., Chicago, IL 60622 .  
*STEVEN R.*

Witnesseth, that the Grantor, in consideration of the sum of Ten Dollars (\$10.00) and other good and valuable consideration the receipt of which is acknowledged, does hereby grant, sell, convey and warrant unto the Grantee the following described real estate, situated in the City of Chicago, Cook County, Illinois to wit:

**Parcel 1:**

THE EAST 17.98 FEET OF THE WEST 191.91 FEET OF TRACT OF LAND HEREINAFTER DESCRIBED:


THAT PART OF LOTS 5 THROUGH 18 AND PART OF THE PUBLIC ALLEYS ADJOINING SAID LOTS IN BLOCK 6 IN ELSTON'S ADDITION TO CHICAGO IN THE WEST HALF OF THE SOUTHEAST QUARTER OF SECTION 5, TOWNSHIP 39 NORTH, RANGE 14, EAST OF THE THIRD PRINCIPAL MERIDIAN, DESCRIBED AS FOLLOWS: BEGINNING AT THE SOUTHWEST CORNER OF LOT 10; THENCE NORTH 00 DEGREES 00 MINUTES 00 SECONDS WEST ALONG THE WEST LINE OF LOTS 5 TO 10 AFORESAID 139.16 FEET; THENCE NORTH 90 DEGREES 00 MINUTES 00 SECONDS EAST 101.03 FEET; THENCE SOUTH 00 DEGREES 00 MINUTES 00 SECONDS EAST 4.71 FEET; THENCE NORTH 90 DEGREES 00 MINUTES 00 SECONDS EAST 18.02 FEET; THENCE SOUTH 00 DEGREES 00 MINUTES 00 SECONDS EAST 3.66 FEET; THENCE NORTH 90 DEGREES 00 MINUTES 00 SECONDS EAST 19.82 FEET; THENCE SOUTH 00 DEGREES 00 MINUTES 00 SECONDS EAST 3.67 FEET; THENCE NORTH 90 DEGREES 00 MINUTES 00 SECONDS EAST 145.79 FEET; THENCE SOUTH 00 DEGREES 00 MINUTES 00 SECONDS EAST 19.03 FEET; THENCE NORTH 90 DEGREES 00 MINUTES 00 SECONDS EAST 5.56 FEET; THENCE SOUTH 00 DEGREES 00 MINUTES 00 SECONDS EAST 22.0 FEET; THENCE SOUTH 90 DEGREES 00 MINUTES 00 SECONDS WEST 155.93 FEET; THENCE NORTH 00 DEGREES 00 MINUTES 00 SECONDS EAST 3.72 FEET; THENCE SOUTH 90 DEGREES 00 MINUTES 00 SECONDS WEST 20.0 FEET; THENCE NORTH 00 DEGREES 00 MINUTES 00 SECONDS EAST 3.69 FEET; THENCE SOUTH 90 DEGREES 00 MINUTES 00 SECONDS WEST 18.02 FEET; THENCE NORTH 00 DEGREES 00 MINUTES 00 SECONDS EAST 3.69 FEET; THENCE SOUTH 90 DEGREES 00 MINUTES 00 SECONDS WEST 19.95 FEET; THENCE NORTH 00 DEGREES 00 MINUTES 00 SECONDS EAST 19.34 FEET; THENCE SOUTH 90 DEGREES 00 MINUTES 00 SECONDS WEST 46.17 FEET; THENCE SOUTH 00 DEGREES 00 MINUTES 00 SECONDS WEST 17.88 FEET; THENCE NORTH 90 DEGREES 00 MINUTES 00 SECONDS EAST 19.32 FEET; THENCE SOUTH 00 DEGREES 00 MINUTES 00 SECONDS WEST 98.20 FEET TO THE SOUTH LINE OF LOT 10; THENCE SOUTH 89 DEGREES 30 MINUTES 52 SECONDS WEST ALONG SAID SOUTH LINE 52.47 FEET TO THE POINT OF BEGINNING, IN COOK COUNTY, ILLINOIS.

**PARCEL 2:**

EASEMENT FOR INGRESS AND EGRESS FOR THE BENEFIT OF PARCEL 1 AFORESAID, AS SET FORTH IN THE DECLARATION OF COVENANTS, CONDITIONS, RESTRICTIONS AND EASEMENTS FOR ST. JOHN'S PARK TOWNHOME HOMEOWNERS' ASSOCIATION DATED August 23, 2000 AND RECORDED AUGUST 28, 2000 AS DOCUMENT NUMBER 00666092.




# UNOFFICIAL COPY

**CITY OF CHICAGO**  
CITY TAX  
  
JAN.22.01  
REAL ESTATE TRANSACTION TAX  
DEPARTMENT OF REVENUE


# 0000002115

REAL ESTATE TRANSFER TAX
02820.00
FP326675

**COOK COUNTY**  
COUNTY TAX  
REAL ESTATE TRANSACTION TAX  
  
JAN.27.01  
REVENUE STAMP

# 0000080052

REAL ESTATE TRANSFER TAX
00188.00
FP326657

**STATE OF ILLINOIS**  
STATE TAX  
  
JAN.22.01  
REAL ESTATE TRANSFER TAX  
DEPARTMENT OF REVENUE

# 0000002291

REAL ESTATE TRANSFER TAX
00376.00
FP326703

Property of Cook County Clerk's Office