

UNOFFICIAL COPY

0010060830

8728/0018 33 001 Page 1 of 3
2001-01-24 10:13:59
Cook County Recorder 25.00

**PARTIAL
RELEASE DEED**



PREPARED BY & MAIL TO:
Robert Romero
Interstate Bank
Loan Department
15533 S. Cicero Avenue
Oak Forest, IL. 60452

Known All Men by These Present, That INTERSTATE BANK, an Illinois banking corporation, of the City of Oak Forest, County of Cook, State of Illinois for and in consideration of TEN AND NO/100 (\$10.00) DOLLARS, and other good and valuable consideration in hand paid, the receipt of which is hereby acknowledged, does hereby remise, convey, release, and quit claim unto Pacelli Holdings, LLC of Palos Heights, Illinois all right, title, claim or demand whatsoever it may have acquired in, through or by a certain Mortgage & Assignment of Rents dated the 24th day of March, 19 99, and recorded in the Recorder's Office of Cook County, in the State of Illinois on the 30th day of March, 19 99, as Document Nos. 99307499 and 99307500 and to the premises therein described, together with all the appurtenances and privileges thereunto belonging or appertaining, situated in the County of Cook, State of Illinois, to wit:

PARTIAL RELEASE

This Release is executed for the purpose of releasing only the below described parcel, all remaining real estate contained in the above described Mortgage and/or Assignment of Rents are to remain liened.



SEE ADDENDUM "A"

Permanent Real Estate Index Number(s): 29-18-331-013-0000 & 29-18-331-014-0000
Address of Real Estate: 15825 Dixie Highway, Harvey, IL 60426

(Loan No. 5498211-9002)

IN WITNESS WHEREOF, the Grantor has caused its corporate seal to be hereinto affixed, and has caused its name to be signed to these presents by its Sr. V.P. and attested to by its Asst. Vice President, this 22nd day of January, 2001.

INTERSTATE BANK
an Illinois banking corporation

By: 
Cynthia E. Grazian, Sr. V.P.
ATTEST:
By: 
Teri M. Alexander, Asst. V.P.

Box 250

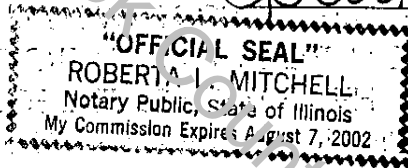
STATE OF ILLINOIS)
) SS.
COUNTY OF COOK)

I, the undersigned, a Notary Public in and for said County, in the State aforesaid, DO HEREBY CERTIFY that Cynthia E. Grazian and Teri M. Alexander of INTERSTATE BANK, an Illinois banking corporation Grantor, personally known to be to be the same persons whose names are subscribed to the foregoing instrument as such Sr. V.P. and Asst. Vice President respectively, appeared before me this day in person, and acknowledged that they signed, sealed and delivered the said instrument as their free and voluntary act and as the free and voluntary act of said Illinois banking corporation, for the uses and purposes therein set forth; and the said Asst. Vice President then and there acknowledged that the said Sr. V.P., as custodian of the corporate seal of said Illinois banking corporation, caused the corporate seal of said Illinois banking corporation to be affixed to said instrument as the free and voluntary act of said Sr. V.P. and as the free and voluntary act of said Illinois banking corporation for the uses and purposes therein set forth.

Given under my hand and notarial seal, this 22nd day of January, 2001.

Robert L. Mitchell

NOTARY PUBLIC



Property of Cook County Clerk's Office

ADDENDUM "A"

PARCEL 1: LOT 6 AND THE SOUTH 54 FEET OF LOT 7 IN BLOCK 4 IN THE PLAT OF SUBDIVISION OF COHEN'S JO-LEE MANOR, BEING A SUBDIVISION OF THE SOUTH ½ OF THAT PART LYING EAST OF VINCENNES ROAD, OF THE NORTH ½ OF THE SOUTH ½ OF THE SOUTHWEST ¼ OF SECTION 13, TOWNSHIP 36 NORTH, RANGE 14, EAST OF THE THIRD PRINCIPAL MERIDIAN, ALSO THAT PART OF THE SOUTH ½ OF THE SOUTH ½ OF THE SOUTHWEST ¼ OF SAID SECTION 18, TOWNSHIP 36 NORTH, RANGE 14, EAST OF THE THIRD PRINCIPAL MERIDIAN, LYING EAST OF THE DIXIE HIGHWAY, IN THE CITY OF HARVEY, IN COOK COUNTY, ILLINOIS.

PARCEL 2: THE NORTH 16.48 FEET OF LOT 7 IN BLOCK 4 AND THE SOUTH 30.91 FEET OF THAT PART OF VACATED 158TH PLACE LYING NORTH OF SAID LOT 7 AND WEST OF THE NORTH AND SOUTH ALLEY, EXTENDED IN SAID BLOCK 4, ALL IN JO-LEE MANOR, A SUBDIVISION OF THE SOUTH ½ OF THAT PART LYING EAST OF VINCENNES ROAD, OF THE NORTH ½ OF THE SOUTH ½ OF THE SOUTHWEST ¼ OF SECTION 18, TOWNSHIP 36 NORTH, RANGE 14, EAST OF THE THIRD PRINCIPAL MERIDIAN, ALSO THAT PART OF THE SOUTH ½ OF THE SOUTH ½ OF THE SOUTHWEST ¼ OF SAID SECTION 18, LYING EAST OF THE DIXIE HIGHWAY, IN COOK COUNTY, ILLINOIS.

Property of Cook County Clerk's Office