

UNOFFICIAL COPY

0010015694

0340/0255 10 001 Page 1 of 3
2001-01-05 15:58:16
Cook County Recorder 25.00



[Space Above this Line for Recording Data]

Loan No. 960509247

RELEASE DEED

"FOR THE PROTECTION OF THE OWNER, THIS RELEASE SHALL BE FILED WITH THE RECORDER OF DEEDS IN WHOSE OFFICE THE MORTGAGE OR DEED OF TRUST WAS FILED"

3
[Handwritten signature]

KNOW ALL MEN BY THESE PRESENTS, That MidAmerica Bank, fsb. *, A corporation existing under the laws of the United States, in consideration of one dollar, and other good and valuable considerations, the receipt whereof is hereby acknowledged, does hereby release, convey and quit-claim unto **THELMA G ROCO, AN UNMARRIED PERSON** all the right, title, interest, claim or demand whatsoever it may have acquired in, through or by a certain Mortgage Deed, recorded in the Recorders Office of COOK County, in the State of Illinois, as Document Number 96687956 and Assignment of Mortgage, recorded in the Recorder's Office of COOK County, in the State of Illinois, as Document Number , to the premises therein described situated in the County of COOK, State of Illinois, as follows, to-wit:


SEE ATTACHED FOR LEGAL

C.T.I./W
575019967 //
020066327

Property Street Address: 6248 N HOYNE #G, CHICAGO, IL 60660

PIN: 14-06-110-074-0000

IN WITNESS WHEREOF, The said Mid America Bank, fsb. * has caused its corporate seal to be hereto affixed, and has caused its name to be signed to these presents by its Vice President and or Asst. Vice President, and attested by its Assistant Secretary, this 15TH day of DECEMBER A.D., 2000.



Mid America Bank, fsb.*

BY: *[Signature]*
Vice President

ATTEST: *[Signature]*
Assistant Secretary

* Formerly Known as MidAmerica Federal Savings Bank

BOX 333-CTI

UNOFFICIAL COPY

STATE OF ILLINOIS)

SS.

COUNTY OF WILL)


I, the undersigned, a notary public in and for said County in the State aforesaid, **DO HEREBY CERTIFY THAT:** the persons whose names are subscribed to the foregoing instrument are personally known to me to be duly authorized officers of MidAmerica Bank, fsb* and **THAT THEY** appeared before me this day in person and severally acknowledged that they signed and delivered the said instrument in writing as duly authorized officers of said corporation and caused the corporate seal of said corporation to be affixed thereto pursuant to authority given by the Board of Directors of said Corporation as their free and voluntary act, and as the free and voluntary act and deed of said corporation for the uses and purposes therein set forth.

GIVEN under my hand and notarial seal, the day and year first above written. AG

MY COMMISSION EXPIRES: 12/28/01


Margaret R. Stanish

Notary Public



This Instrument was prepared by:
Kenneth Koranda
1823 Centre point Circle
P.O. Box 3142
Naperville, IL 60566-7142

When Recorded Return to:
MidAmerica Bank, FSB.
Loan Servicing Dept.
1823 Centre Point Circle
P.O. Box 3142
Naperville, IL 60566-7142



6107 2/96 Page 2 of 2

UNOFFICIAL COPY

PARCEL 1: THE EAST 28.80 FEET OF THE WEST 148.28 FEET (EXCEPT THE NORTH 111.21 FEET THEREOF) OF THE SOUTH 829.05 FEET OF THE EAST 20 RODS OF THE NORTH 1/2 OF THE WEST 1/2 OF THE EAST 1/2 OF THE NORTHWEST 1/4 OF SECTION 6, TOWNSHIP 40 NORTH, RANGE 14, EAST OF THE THIRD PRINCIPAL MERIDIAN, IN COOK COUNTY, ILLINOIS.

PARCEL 2: THE SOUTH 3.18 FEET OF THE NORTH 22.26 FEET OF THE EAST 15.50 FEET OF THE WEST 31 FEET OF THE SOUTH 165.81 FEET OF THE NORTH 829.05 FEET OF THE EAST 20 RODS OF THE NORTH 1/2 OF THE WEST 1/2 OF THE EAST 1/2 OF THE NORTHWEST 1/4 OF SECTION 6, TOWNSHIP 40 NORTH, RANGE 14, EAST OF THE THIRD PRINCIPAL MERIDIAN, IN COOK COUNTY, ILLINOIS.

PARCEL 3: THE SOUTH 9.33 FEET OF THE NORTH 109.83 FEET OF THE WEST 31 FEET OF THE SOUTH 165.81 FEET OF THE NORTH 829.05 FEET OF THE EAST 20 RODS OF THE NORTH 1/2 OF THE WEST 1/2 OF THE EAST 1/2 OF THE NORTHWEST 1/4 OF SECTION 6, TOWNSHIP 40 NORTH, RANGE 14, EAST OF THE THIRD PRINCIPAL MERIDIAN, IN COOK COUNTY, ILLINOIS

PARCEL 4: EASEMENT AS SET FORTH IN THE DECLARATION OF EASEMENTS AND EXHIBIT "1" THERETO ATTACHED DATED JULY 10, 1963 AND RECORDED JULY 15, 1963, AS DOCUMENT 18692229 MADE BY HOYNE-DEVON DEVELOPMENT CORPORATION TO JOSEPH BERNS AND ELBARNOR BERNS, DATED JULY 8, 1964 AND RECORDED OCTOBER 14, 1964 AS DOCUMENT 19273195 FOR THE BENEFIT OF PARCEL 1 AFORESAID, FOR INGRESS AND EGRESS, IN COOK COUNTY, ILLINOIS.

0010015694

Subscribed