



UNOFFICIAL COPY


GEORGE E. COLE®
LEGAL FORMS


| | | |
|---|--|--------------------------|
| STATE TAX | STATE OF ILLINOIS | REAL ESTATE TRANSFER TAX |
|  | JAN 10.01 | 0021000 |
| | # 0000001620 | FP 102808 |
| | REAL ESTATE TRANSFER TAX DEPARTMENT OF REVENUE | |

As Trustee
TO

TRUSTEE'S DEED



| | | |
|---|---|--------------------------|
| COUNTY TAX | COOK COUNTY REAL ESTATE TRANSACTION TAX | REAL ESTATE TRANSFER TAX |
|  | JAN. 10. 01 | 0010500 |
| | # 0000001621 | FP 102802 |
| | REVENUE STAMP | |



Given under my hand and official seal, this _____ day of DECEMBER 2000
 Commission expires _____ 19 _____

 NOTARY PUBLIC

This instrument was prepared by James J. McManus, Henehan Donovan & Isaacson, Ltd., 150 S. Wacker Dr., Chicago, IL 60606
 (Name and Address)

MAIL TO: Jodiann Nowicki Pacer
 (Name)
824 S. Scoville Avenue
 (Address)
Oak Park, IL 60304
 (City, State and Zip)

SEND SUBSEQUENT TAX BILLS TO:
Amy and Rodrigo DeLaTorre
 (Name)
Unit 210, 221 N. Kenilworth
 (Address)
Oak Park, IL 60302
 (City, State and Zip)

OR _____ RECORDER'S OFFICE BOX NO. _____


| | | |
|---|--------------|--------------------------|
| | DEC. 22. 00 | REAL ESTATE TRANSFER TAX |
|  | # 0000000039 | 0168000 |
| | | FP 102801 |

Exhibit "A"

UNIT NUMBER 210 AS DELINEATED ON SURVEY OF THE FOLLOWING DESCRIBED PARCEL OF REAL ESTATE (HEREINAFTER REFERRED TO AS 'PARCEL'): LOT 9 AND THE NORTH 132 FEET OF LOT 10 IN BLOCK 2 IN KETTLESPRINGS ADDITION TO HARLEM, BEING A SUBDIVISION OF THE NORTH PART OF NORTHWEST 1/4 OF SECTION 7, TOWNSHIP 39 NORTH, RANGE 13, EAST OF THE THIRD PRINCIPAL MERIDIAN, AND WHICH SURVEY IS ATTACHED AS EXHIBIT 'A' TO DECLARATION OF CONDOMINIUM MADE BY THE LAWNDALE TRUST AND SAVINGS BANK, NATIONAL BANKING ASSOCIATION, AS TRUSTEE UNDER TRUST AGREEMENT DATED JUNE 10, 1971 AND KNOWN AS TRUST NUMBER 5787 AND RECORDED ON MARCH 6, 1973 IN THE OFFICE OF THE RECORDER OF COOK COUNTY, ILLINOIS AS DOCUMENT NUMBER 22740167; TOGETHER WITH AN UNDIVIDED PERCENTAGE INTEREST IN SAID PARCEL (EXCEPTING FROM SAID PARCEL ALL THE PROPERTY AND SPACE COMPRISING ALL THE UNITS THEREOF AS DEFINE) AND SET FORTH IN SAID DECLARATION AND SURVEY), IN COOK COUNTY, ILLINOIS.