

UNOFFICIAL COPY

0010150602

9416/0108 07 001 Page 1 of 3
2001-02-26 11:29:21
Cook County Recorder 25.50



S4P000084

[Space Above this Line for Recording Data]

Loan No. 500606125

RELEASE DEED

"FOR THE PROTECTION OF THE OWNER, THIS RELEASE SHALL BE FILED WITH THE RECORDER OF DEEDS IN WHOSE OFFICE THE MORTGAGE OR DEED OF TRUST WAS FILED"

KNOW ALL MEN BY THESE PRESENTS, That Mid America Bank, fsb. *, A corporation existing under the laws of the United States, in consideration of one dollar, and other good and valuable considerations, the receipt whereof is hereby acknowledged, does hereby release, convey and quit-claim unto **GERARDO BADIANO, AN UNMARRIED PERSON** all the right, title, interest, claim or demand whatsoever it may have acquired in, through or by a certain Mortgage Deed, recorded in the Recorders Office of COOK County, in the State of Illinois, as Document Number 00598877 and Assignment of Mortgage, recorded in the Recorder's Office of COOK County, in the State of Illinois, as Document Number , to the premises therein described situated in the County of COOK, State of Illinois, as follows, to-wit:

SEE ATTACHED FOR LEGAL DESCRIPTION

Property Street Address: 1241 WINSLOWE DR., #102, PALATINE, IL 60074

PIN: 02-12-100-127-1031

IN WITNESS WHEREOF, The said Mid America Bank, fsb. * has caused its corporate seal to be hereto affixed, and has caused its name to be signed to these presents by its Vice President and or Asst. Vice President, and attested by its Assistant Secretary, this 26TH day of DECEMBER A.D., 2000.



Mid America Bank, fsb.*

BY: [Signature]
Vice President

ATTEST: [Signature]
Assistant Secretary

* Formerly Known as Mid America Federal Savings Bank

UNOFFICIAL COPY

STATE OF ILLINOIS

)
SS.

COUNTY OF WILL

)


I, the undersigned, a notary public in and for said County in the State aforesaid, **DO HEREBY CERTIFY THAT:** the persons whose names are subscribed to the foregoing instrument are personally known to me to be duly authorized officers of MidAmerica Bank, fsb* and **THAT THEY** appeared before me this day in person and severally acknowledged that they signed and delivered the said instrument in writing as duly authorized officers of said corporation and caused the corporate seal of said corporation to be affixed thereto pursuant to authority given by the Board of Directors of said Corporation as their free and voluntary act, and as the free and voluntary act and deed of said corporation for the uses and purposes therein set forth.

GIVEN under my hand and notarial seal, the day and year first above written. GO

MY COMMISSION EXPIRES: 12/28/01


Margaret R. Stanish


Notary Public



This Instrument was prepared by:
Kenneth Koranda
1823 Centre point Circle
P.O. Box 3142
Naperville, IL 60566-7142

When Recorded Return to:
MidAmerica Bank, FSB.
Loan Servicing Dept.
1823 Centre Point Circle
P.O. Box 3142
Naperville, IL 60566-7142

Mail To 
Gerardo Badiano
1241 Winslowe Dr
102
Palatine, IL 60074



LEGAL DESCRIPTION

PARCEL 1: UNIT 1241-102 TOGETHER WITH ITS UNDIVIDED PERCENTAGE INTEREST IN THE COMMON ELEMENTS IN BEACON COVE CONDOMINIUM AS DELINEATED AND DEFINED IN THE DECLARATION RECORDED AS DOCUMENT NUMBER 97-124193 IN THE CLOVER RIDGE P.U.D. A PART OF PHASE 3 OF SECTION 12, TOWNSHIP 42 NORTH, RANGE 10, EAST OF THE THIRD PRINCIPAL MERIDIAN, IN COOK COUNTY, ILLINOIS.

PARCEL 2: EASEMENT FOR INGRESS AND EGRESS FOR THE BENEFIT OF PARCEL 1, OVER A STRIP OF LAND 80.0 FEET IN WIDTH IN NORTHWEST 1/4 OF SECTION 12, TOWNSHIP 42 NORTH, RANGE 10 EAST OF THE THIRD PRINCIPAL MERIDIAN, SAID STRIP BEING 40.00 FEET ON EITHER SIDE OF THE FOLLOWING DESCRIBED CENTER LINE: COMMENCING AT THE MOST NORTHERLY CORNER (DESIGNATED AS THE "POINT OF BEGINNING" IN THE HEREINAFTER NAMED DOCUMENT) OF THE PARCEL OF LAND DESCRIBED IN DOCUMENT NUMBER LR 250793 FILED JUNE 15, 1970 IN REGISTERS OFFICE OF COOK COUNTY, ILLINOIS; THENCE SOUTHWESTERLY 50.00 FEET ALONG A LINE DRAWN PERPENDICULARLY TO THE CENTER LINE OF RAND ROAD, AS ESTABLISHED ON JANUARY 8, 1925 TO THE POINT OF BEGINNING OF THE HEREIN DESCRIBED CENTER LINE; THENCE CONTINUING SOUTHWESTERLY 250.00 FEET ALONG SAID PERPENDICULAR LINE TO A POINT OF CURVE; THENCE SOUTHWESTERLY 361.28 FEET ALONG THE ARC OF A CIRCLE OF 230.00 FEET RADIUS, CONVEX TO THE SOUTH TO ITS POINT OF TANGENCY WITH A LINE DRAWN PERPENDICULARLY TO THE AFORESAID CENTER LINE OF RAND ROAD THROUGH A POINT 793.504 FEET (MEASURED ALONG SAID CENTER LINE OF RAND ROAD) NORTHWESTERLY OF THE HEREIN ABOVE DESCRIBED PLACE OF COMMENCEMENT; THENCE NORTHEASTERLY 250.00 FEET ALONG SAID PERPENDICULAR LINE TO THE TERMINAL POINT OF THE HEREIN DESCRIBED CENTER LINE, SAID TERMINUS BEING ON A LINE DRAWN 50.00 (MEASURED PERPENDICULARLY) SOUTHWESTERLY OF AND PARALLEL WITH SAID CENTER LINE OF RAND ROAD, IN COOK COUNTY, ILLINOIS, AS CREATED BY DECLARATION AND GRANT OF EASEMENT DATED DECEMBER 14, 1972 FILED DECEMBER 21, 1972 AS DOCUMENT NUMBER LR2666783 IN COOK COUNTY, ILLINOIS.

PARCEL 3: EASEMENT FOR INGRESS AND EGRESS FOR THE BENEFIT OF PARCEL 1 OVER OUTLOT "A" AS DESCRIBED AS FOLLOWS: THAT PART OF OUTLOT "A" IN CLOVER RIDGE P.U.D. AFORESAID DESCRIBED AS FOLLOWS: COMMENCING AT THE SOUTHEAST CORNER OF SAID OUTLOT "A" THENCE NORTH 00 DEGREES 33 MINUTES 37 SECONDS WEST ALONG THE EAST LINE OF SAID OUTLOT "A" 156.00 FEET TO A POINT FOR A PLACE OF BEGINNING; THENCE SOUTH 89 DEGREES 26 MINUTES 23 SECONDS WEST, 86.00 FEET TO THE SOUTHEAST CORNER OF SAID LOT 5 THENCE NORTH 00 DEGREES 33 MINUTES 37 SECONDS WEST ALONG THE EAST LINE OF LOTS 4 AND 5 IN SAID CLOVER RIDGE P.U.D., FEET; THENCE NORTH 89 DEGREES 26 MINUTES 23 SECONDS EAST, 86.00 FEET TO THE EAST LINE OF SAID OUTLOT "A" THENCE SOUTH 00 DEGREES 33 MINUTES 37 SECONDS EAST ALONG THE EAST LINE OF SAID OUTLOT "A", 51.80 FEET TO THE POINT OF BEGINNING, ALL IN COOK COUNTY, ILLINOIS.

0010150602

Page 3 of 3