


Property Address:
2408-B EAST 103RD STREET
CHICAGO, IL 60617
P.I.N.: 25124260400000

1314/0019 28 001 Page 1 of 2
2000-02-09 10:12:21
Cook County Recorder 23.50

Drafted By: Annette Mittra
Source One Mortgage
27555 Farmington Road
Farmington Hills, MI 48334-3387
When Recorded Return To:
NSIAH, ANNIE L
2408-B EAST 103RD STREET
CHICAGO, IL 60617



11905824-3 12/30/1999 1428/543

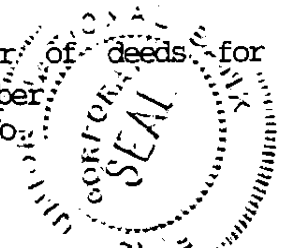
FOR THE PROTECTION OF THE OWNER, THIS RELEASE SHALL BE FILED WITH THE RECORDER OR THE REGISTRAR OF TITLES IN WHOSE OFFICE THE MORTGAGE OR DEED OF TRUST WAS FILED

SHORT FORM OF DISCHARGE OF MORTGAGE FOR CORPORATIONS

KNOW ALL MEN BY THESE PRESENTS That a certain indenture of mortgage, bearing date the 22nd day of MAY, 1998, made and executed by

ANNIE L NSIAH, AN UNMARRIED WOMAN
of the First part, to

ASSURANCE MORTGAGE CORPORATION OF AMERICA
of the Second part, and recorded in the office of the register of deeds for
the county of COOK, state of Illinois, in liber
page, Doc No. 98482988, Registered Land Certificate No.
Is fully paid, satisfied and discharged.



Dated this 11th day of JANUARY, 2000

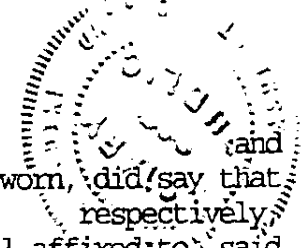
FIRST UNION NATIONAL BANK AS INDENTURE TRUSTEE

"See Attached Legal Description"

By: [Signature] RONALD L. FISHER
VICE PRESIDENT
By: [Signature] TINA RADTKE
AUTHORIZED SIGNER

State of MARYLAND
County of FREDERICK


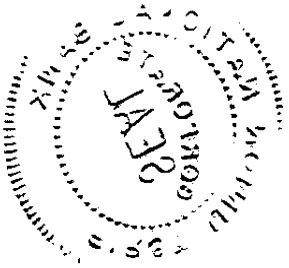
On this 11 day of Jan, 2000 before me appeared RONALD L. FISHER and
TINA RADTKE to me personally known who, being by me duly sworn, did say that
they are the Vice President and AUTHORIZED SIGNER respectively,
of FIRST UNION NATIONAL BANK and that the seal affixed to said
instrument is the corporate seal of said corporation, and that said instrument was signed
and sealed on behalf of said corporation, by authority of its board of directors, and
RONALD L FISHER and TINA RADTKE acknowledged said instrument to
be the free act and deed of said corporation.



My Commission Expires: MAUREEN K. BODINE
NOTARY PUBLIC STATE OF MARYLAND
My Commission Expires October 7, 2003 [Signature]
Notary Public

UNOFFICIAL COPY

Property of Cook County Clerk's Office



Loan No.: 55008216

Date: MAY 22, 1998

Property Address:

2408 #B EAST 103RD STREET
CHICAGO, ILLINOIS 60617

Exhibit "A"

Legal Description

LOT 22 AND THE EAST 5.09 FEET OF LOT 23 IN BLOCK 188 IN L. FRANK AND COMPANY'S TRUMBULL PARK TERRACE, BEING A RESUBDIVISION OF CERTAIN BLOKS IN SOUTH CHICAGO SUBDIVISION MADE BY THE CALUMET AND CHICAGO CANAL DOCK COMPANY OF FRACTIONAL SOUTH HALF OF FRACTIONAL SECTION 7 NORTH OF THE INDIAN BOUNDARY LINE AND WEST OF THE ROCK ISLAND AND CHICAGO BRANCH RAILROAD IN TOWNSHIP 37 NORTH, RANGE 15, EAST OF THE THIRD PRINCIPAL MERIDIAN, ALSO THE EAST FRACTIONAL 1/2 OF FRACTIONAL SOUTHEAST 1/4 OF FRACTIONAL SECTION 12, NORTH OF THE INDIAN BOUNDARY LINE, THE WEST 662.1 FEET OF FRACTIONAL SECTION 13 NORTH OF THE INDIAN BOUNDARY LINE, THE NORTH FRACTIONAL 1/2 AND THE NORTH FRACTIONAL 1/2 OF FRACTIONAL SOUTH 1/2 OF THE SOUTHWEST 1/4 OF FRACTIONAL SOUTHEAST 1/4 OF FRACTIONAL SECTION 12, SOUTH OF THE INDIAN BOUNDARY LINE, ALL IN TOWNSHIP 37 NORTH RANGE 14, EAST OF THE THIRD PRINCIPAL MERIDIAN RECORDED JULY 22, 1924, AS DOCUMENT 8521329, IN COOK COUNTY, ILLINOIS.

NOTE FOR INFORMATION:

COMMONLY KNOWN AS: 2408 E. 103RD STREET, UNIT B, CHICAGO, IL 60617
PERMANENT INDEX NUMBER: 25-12-426-040