

UNOFFICIAL COPY

RELEASE OF SUBCONTRACTOR'S NOTICE AND CLAIM FOR LIEN

STATE OF ILLINOIS)
) SS
COUNTY OF COOK)



The claimant, Chicago Scenic Studios, Inc., of Chicago, County of Cook, State of Illinois, hereby releases the notice and claim for lien filed with the Cook County Recorder on January 24, 2001 as Document No. 0010063154, which claim relates to the property commonly known as the TimeEscape attraction at Navy Pier, which is legally described on Exhibit A hereto.

February 15, 2001.

CHICAGO SCENIC STUDIOS, INC.

By: 

Robert F. Doepel, President

0010137781

9309/0110 53 001 Page 1 of 4

2001-02-21 14:06:15

Cook County Recorder 27.50


Property of Cook County Clerk's Office

0010137781

STATE OF ILLINOIS §

COUNTY OF COOK §

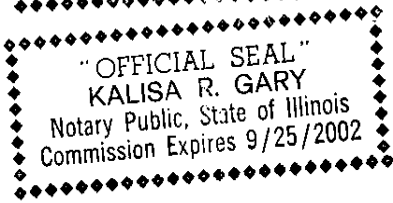

The foregoing instrument was ACKNOWLEDGED before me this 15th day of February 2001 by Robert F. Doepel, the President of Chicago Scenic Studios, Inc. on behalf of and as the free act and deed of said entity.



Kalisa Gary
Notary Public, State of Illinois

My Commission Expires:

Printed Name: Kalisa Gary



Property of Cook County Clerk's Office

EXHIBIT A

Legal Description

A parcel of land lying East of Fractional Section 10, Township 39 North, Range 14 East of the Third Principal Meridian in Cook County, Illinois, described as follows:

Beginning at the North East corner of Lot 7 in the Chicago Dock and Canal Company's Peshtigo Dock Addition in said Section 10;

thence "due East" on the extension East of the North line of said lot, 460.40 feet to the place of beginning;

thence South 0 degrees 08 minutes 20 seconds West on a line parallel with the East line of said lot, 289.23 feet;

thence due West, 2.60 feet;

thence South 0 degrees 08 minutes 20 seconds West, 37.00 feet;

thence due East, 44.00 feet;

thence South 0 degrees 08 minutes 20 seconds West, 63.00 feet to the South face of a concrete bulkhead;

thence South 89 degrees 57 minutes 35 seconds East on said South face, 2,332.66 feet to a point on the extension South of the West face of the Brick Terminal Building in Navy Pier;

thence North 0 degrees 06 minutes East on said line extended South and also along said West face and also on the extension North thereof, 390.12 feet to the North face of a concrete bulkhead;

thence North 89 degrees 58 minutes 55 seconds West along said North face, 2,373.80 feet to the place of beginning.

Also

A parcel of land lying East of fractional Section 10, Township 39 North, Range 14 East of the Third Principal Meridian, in Cook County, Illinois, described as follows:

Beginning at the North East corner of Lot 7 in the Chicago Dock and Canal Company's Peshtigo Dock Addition, in said Section 10;

EXHIBIT A continued

thence "due East" on the extension East of the North line of said lot 2,834.20 feet;

thence "due South" 0.95 feet to the point of intersection of the North face of a concrete bulkhead and the extension North of the West face of the Brick Terminal Building in Navy Pier, said point being the place of beginning of this tract of land;

thence South 89 degrees 52 minutes 30 seconds East on said North face of the concrete bulkhead, 666.70 feet to the North East corner thereof, said corner being 2.40 feet South of said extension East of the North line of said Lot 7;

thence South 0 degrees 06 minutes West on the East face of said bulkhead, 294.00 feet to the South East corner thereof;

thence North 89 degrees 56 minutes West on the South face of said bulkhead, 666.70 feet to a point in the aforesaid West face of the Brick Terminal Building extended South;

thence North 0 degrees 06 minutes East on said line extended South and along said West face of building and along its extension North, 294.68 feet to the place of beginning.

In addition, that part of the Navy Pier Site and which property is described as follows:

That part of Lot 7, in Chicago Dock and Canal Company's Peshtigo Dock Addition, in Section 10, Township 29 North, Range 14 East of the Third Principal Meridian, according to the plat thereof recorded in the Recorder's Office of Cook County, Illinois on September 17, 1889, in Book 39 of Plats at Page 18, as Document No. 1157023, which lies West of the West line of the East 100.00 feet of said Lot 7; South of the South line of the North 366.00 feet of said Lot 7; and East of the East boundary line of Parcel "D" of the lands conveyed to the Commissioners of Lincoln Park by deed dated July 25, 1929, and recorded in the Recorder's Office of Cook County, Illinois, on July 27, 1929, as Document No. 10439522, in Cook County, Illinois.

PERMANENT INDEX NUMBER: 17-10-217-002-0000, 17-10-217-002-8001 through 8015 and 8017 through 8041.

COMMONLY KNOWN AS: NAVY PIER