

THIS INSTRUMENT  
PREPARED BY AND AFTER  
RECORDING, RETURN TO:  
Kenneth W. Bosworth, Esq.  
Horwood Marcus & Berk, Chtd  
180 N. LaSalle Street, #3700  
Chicago, Illinois 60601



7900264  
Touh... -DI

Property of Cook County Office

Handwritten signature

**ASSIGNMENT AND ASSUMPTION OF  
AMENDED RESTATED LEASE AGREEMENT**

This Assignment and Assumption of Amended Restated Lease Agreement is made as of this 14<sup>th</sup> day of March, 2001 by and between River City Holdings, LLC, an Illinois limited liability ("Assignor"), and 800 South Wells Phase I, LLC, an Illinois limited liability company ("Assignee").

WHEREAS, the Assignor and River City Fee, LLC, an Illinois limited liability company ("Seller") made and entered into an Assignment and Assumption of Restated Lease Agreement ("Assignment"), pursuant to the terms and conditions of which Seller assigned, transferred and set over onto Assignor all of Seller's right, title and interest as lessor in, under and to the Restated Lease dated January 2, 1998 by and between Seller and Parkway Bank and Trust Company as Trustee for Trust Number 11855 under a certain Trust Agreement dated December 15, 1997 ("Restated Lease"), and the leasehold estate created by said Restated Lease concerning certain real estate located at 800 South Wells Street in Chicago, Illinois described on Exhibit A, attached hereto and made a part hereof.

WHEREAS, subsequent to the Assignment, Assignor and Parkway Bank and Trust Company, an Illinois Banking Corporation, as Trustee for Trust No. 12842 under a certain Trust Agreement dated February 6, 2001 ("Lessee") entered into an Amendment to Lease, whereby Assignor and Lessee amended certain provisions of, and ratified in its entirety, the Restated Lease ("Amendment") (the Restated Lease and the Amendment are hereinafter collectively referred to as the "Amended Restated Lease"). The property subject to the Amended Restated Lease is described on Exhibit B attached hereto and made a part hereof;

WHEREAS, the Assignor desires to assign, transfer, and set over into Assignee all of Assignor's right, title, and interest as lessor in, under, and to the Amended Restated Lease and the leasehold estate created by said Amended Restated Lease, and the Assignee desires to accept and

# UNOFFICIAL COPY

assume the same. Now, therefore, for and in consideration of Ten Dollars (\$10.00), the mutual promises of each party to the other, and other good and valuable consideration, the receipt and sufficiency of which is hereby acknowledged, the parties hereto mutually agree as follows:


1. Assignor represents and warrants to the Assignee that the Amended Restated Lease has not been amended or modified and that it is in full force and effect and to be best of its knowledge that no default exists on the part of the Assignor in the performance of any of the terms, covenants, provisions, conditions, or obligations contained in the Amended Restated Lease.
2. Assignor hereby transfers, assigns, and conveys to Assignee all of the right, title and interest of Assignor as lessor in and to the Amended Restated Lease and the leasehold estate created thereby, together with all of the right, title and interest of the Assignor in and to the premises described in the Amended Restated Lease and all the improvements located thereon. Assignor does hereby agree to indemnify, defend and hold Assignee harmless from and against any liability, damages, causes of action, costs and expenses, including, without limitation, reasonable attorney fees and costs, incurred by Assignee by reason of the failure of the Assignor, prior to the date hereof, to fulfill, perform and discharge all of the various commitments, duties, obligations and liabilities of Assignor under and by virtue of the Amended Restated Lease hereby assigned, including without limitation, any commitment, obligation or liability of Assignor with respect to the security deposits; provided however, that the foregoing assignment and indemnification shall not extend to commitments, duties, obligations and liabilities arising from the acts or omissions of Assignee on or after the date hereof.
3. Assignee hereby accepts the above assignment and agrees to assume, keep, observe, and perform hereafter all of the terms, conditions, covenants, and provisions to be performed or observed on the part of the Assignor as lessor under the Amended Restated Lease. Assignee does hereby agree to indemnify and hold Assignor harmless from and against any liability, damages, causes of action, costs and expenses, including, without limitation, reasonable attorney fees and costs, incurred by Assignor by reason of the failure of the Assignee, after to the date hereof, to fulfill, perform and discharge all of the various commitments, duties, obligations and liabilities of Assignee under and by virtue of the Amended Restated Lease hereby assumed, including without limitation, any commitment, obligation or liability of Assignee with respect to the security deposits; provided, however, that the foregoing acceptance and indemnification shall not extend to commitments, duties, obligations and liabilities arising from the acts or omissions of Assignor before the date hereof.

10245095


# UNOFFICIAL COPY

IN WITNESS WHEREOF, the parties hereto have executed this Agreement as of the day and year first above written.

River City Holdings, LLC,  
an Illinois limited liability company

By:   
Name: John Cadden  
Its: V.P.

800 South Wells Phase I, LLC,  
an Illinois liability company

By:   
Name: John Cadden  
Its: V.P.

Property of Cook County Clerk's Office

10245095

# UNOFFICIAL COPY

STATE OF ILLINOIS )  
 ) SS  
COUNTY OF COOK )

I, the undersigned, a Notary Public in and for the County and State aforesaid, DO HEREBY CERTIFY that John Cadden, personally known to me to be the Vice President of RIVER CITY HOLDINGS, LLC, an Illinois limited liability company, appeared before me this day in person and acknowledged that he signed and delivered the said instrument as his free and voluntary act and deed as the Vice President of said limited liability company for the uses and purposes therein set forth.

Given under my hand and official seal, this 14<sup>th</sup> day of March, 2001



(Notary Seal)

Teri L. Hill  
Notary Public

STATE OF ILLINOIS )  
 ) SS  
COUNTY OF COOK )

I, the undersigned, a Notary Public in and for the County and State aforesaid, DO HEREBY CERTIFY that John Cadden, personally known to me to be the Vice President of 800 South Wells Phase I, LLC, an Illinois limited liability company, appeared before me this day in person and acknowledged that he signed and delivered the said instrument as his free and voluntary act and deed as the Vice President of said limited liability company for the uses and purposes therein set forth.

Given under my hand and official seal, this 14<sup>th</sup> day of March, 2001

Teri L. Hill  
Notary Public

(Notary Seal)

**UNOFFICIAL COPY**

Exhibit A

Fee Property

Property of Cook County Clerk's Office

10245095

# UNOFFICIAL COPY

## EXHIBIT A

THAT PART OF BLOCKS 85 AND 86 IN THE SCHOOL SECTION ADDITION TO CHICAGO, BEING A SUBDIVISION OF SECTION 16, TOWNSHIP 39 NORTH, RANGE 14 EAST OF THE THIRD PRINCIPAL MERIDIAN AND THE FILLED OLD CHANNEL OF THE SOUTH BRANCH OF THE CHICAGO RIVER ALL TAKEN AS A TRACT AND DESCRIBED AS FOLLOWS:  
COMMENCING AT THE INTERSECTION OF THE EAST LINE OF BLOCK 86 AFORESAID AND THE SOUTH LINE OF WEST POLK STREET, BEING ALSO THE NORTH LINE OF BLOCK 86 AFORESAID; THENCE NORTH 89 DEGREES 53 MINUTES 33 SECONDS WEST ALONG THE SOUTH LINE OF WEST POLK STREET 10.00 FEET TO A POINT ON THE WEST LINE OF SOUTH WELLS STREET (SAID WEST LINE BEING DRAWN 10.00 FEET WEST OF AND PARALLEL WITH THE FOREMENTIONED EAST LINE OF BLOCK 86) SAID POINT BEING THE POINT OF BEGINNING OF THE TRACT HEREINAFTER DESCRIBED; THENCE SOUTH 0 DEGREES 03 MINUTES 37 SECONDS EAST, ALONG THE WEST LINE OF SOUTH WELLS STREET AFORESAID, 674.00 FEET; THENCE NORTH 89 DEGREES 55 MINUTES 45 SECONDS WEST, 315.078 FEET TO THE EAST LINE OF THE SOUTH BRANCH OF THE CHICAGO RIVER AS ESTABLISHED BY ORDINANCE PASSED JULY 8, 1926; THENCE NORTH 5 DEGREES 26 MINUTES 15 SECONDS WEST, ALONG THE EAST LINE OF THE SOUTH BRANCH OF THE CHICAGO RIVER AFORESAID, 179.644 FEET TO ITS POINT OF INTERSECTION WITH THE SOUTHWESTERLY FACE OF THE DOCK AS IT EXISTED PRIOR TO JULY 8, 1926; THENCE NORTH 17 DEGREES 31 MINUTES 24 SECONDS WEST ALONG THE EAST LINE OF THE SOUTH BRANCH OF THE CHICAGO RIVER AFORESAID, 39.09 FEET; THENCE NORTH 4 DEGREES 27 MINUTES 27 SECONDS WEST ALONG THE EAST LINE OF THE SOUTH BRANCH OF THE CHICAGO RIVER AFORESAID, 459.60 FEET TO A POINT ON THE HERETOFORE MENTIONED SOUTH LINE OF WEST POLK STREET; THENCE SOUTH 89 DEGREES 53 MINUTES 33 SECONDS EAST ALONG THE SOUTH LINE OF WEST POLK STREET AFORESAID 378.88 FEET TO THE HEREINABOVE DESIGNATED POINT OF BEGINNING, IN COOK COUNTY, ILLINOIS.

AREA = 235,903.0 SQUARE FEET OR 5.4156 ACRES.

Common Address: 800 S. Wells Street, Chicago, Illinois 60607

PIN Nos.: 17-16-401-004-0000; 17-16-401-005-0000

10245095

**UNOFFICIAL COPY**

**Exhibit B**

Leasehold Parcel

Property of Cook County Clerk's Office

10245095

# UNOFFICIAL COPY

## COMMERCIAL PROPERTY

### TABLE OF CONTENTS

<b>L1</b>	<b>SUBTERRANEAN RIGHTS / BASEMENT FLOOR</b> PARCEL C - L1
<b>L2</b>	<b>MEZZANINE FLOOR</b> PARCEL C - L2
<b>L3</b>	<b>GROUND FLOOR (LOBBY LEVEL)</b> PARCEL C - L3 PARCEL C1 - L3 PARCEL C4 - L3 PARCEL C5 - L3
<b>L4</b>	<b>SECOND FLOOR</b> PARCEL C2 - L4 PARCEL C3 - L4 PARCEL C4 - L4 PARCEL C5 - L4
<b>L5</b>	<b>RIVER ROAD / RESIDENTIAL LEVEL</b> PARCEL C6 - L5

10245095



**UNOFFICIAL COPY**

Property of Cook County Clerk's Office

LEVEL 1

BASEMENT FLOOR

10245095

PARCEL C-L1:

THAT PART OF BLOCKS 85 AND 86 IN THE SCHOOL SECTION ADDITION TO CHICAGO, BEING A SUBDIVISION OF SECTION 16, TOWNSHIP 39 NORTH, RANGE 14, EAST OF THE THIRD PRINCIPAL MERIDIAN AND OF THE FILLED OLD CHANNEL OF THE SOUTH BRANCH OF THE CHICAGO RIVER, ALL TAKEN AS A TRACT, DESCRIBED AS FOLLOWS:

COMMENCING AT THE POINT OF INTERSECTION OF THE EAST LINE OF BLOCK 86 AFORESAID WITH THE SOUTH LINE OF WEST POLK STREET; THENCE NORTH 89 DEGREES 53 MINUTES 33 SECONDS WEST, ALONG THE SOUTH LINE OF WEST POLK STREET, 10.00 FEET TO A POINT ON THE WEST LINE OF SOUTH WELLS STREET (SAID WEST LINE BEING DRAWN 10.00 FEET WEST OF AND PARALLEL WITH THE AFOREMENTIONED EAST LINE OF BLOCK 86), SAID POINT BEING THE POINT OF BEGINNING OF THE PARCEL HEREIN DESCRIBED; THENCE SOUTH 0 DEGREES 03 MINUTES 37 SECONDS EAST, ALONG THE WEST LINE OF SOUTH WELLS STREET AFORESAID, 388.20 FEET; THENCE SOUTH 89 DEGREES 56 MINUTES 23 SECONDS WEST, PERPENDICULAR TO THE LAST DESCRIBED LINE, 199.78 FEET TO A POINT ON A LINE DRAWN 1.51 FEET (AS MEASURED PERPENDICULARLY) EAST OF AND PARALLEL WITH THE EASTERLY LINE OF A 20 FOOT PERMANENT ACCESS EASEMENT PER CIRCUIT COURT OF COOK COUNTY CASE NO. 76L11684 ENTERED JULY 1, 1977; THENCE SOUTH 5 DEGREES 26 MINUTES 15 SECONDS EAST, ALONG SAID PARALLEL LINE, 108.05 FEET; THENCE SOUTH 84 DEGREES 33 MINUTES 45 SECONDS WEST, PERPENDICULAR TO THE LAST DESCRIBED LINE, 22.99 FEET; THENCE NORTH 5 DEGREES 26 MINUTES 15 SECONDS WEST, ALONG A LINE DRAWN 1.48 FEET (AS MEASURED PERPENDICULARLY) WEST OF AND PARALLEL WITH THE WESTERLY LINE OF THE 20 FOOT EASEMENT AFORESAID, 500.89 FEET TO A POINT ON THE SOUTH LINE OF WEST POLK STREET; THENCE SOUTH 89 DEGREES 53 MINUTES 33 SECONDS EAST, ALONG SAID SOUTH LINE, 259.48 FEET TO THE HEREINABOVE DESIGNATED POINT OF BEGINNING;

SAID PARCEL HAVING NO LOWER LIMITS AND HAVING AS AN UPPER LIMIT A HORIZONTAL PLANE OF ELEVATION +5.00 FEET CHICAGO CITY DATUM, IN COOK COUNTY, ILLINOIS.

EXCEPTING THEREFROM THE FOLLOWING DESCRIBED PARCELS:

PARCEL R1-L1:

THAT PART OF BLOCKS 85 AND 86 IN THE SCHOOL SECTION ADDITION TO CHICAGO, BEING A SUBDIVISION OF SECTION 16, TOWNSHIP 39 NORTH, RANGE 14, EAST OF THE THIRD PRINCIPAL MERIDIAN AND OF THE FILLED OLD CHANNEL OF THE SOUTH BRANCH OF THE CHICAGO RIVER, ALL TAKEN AS A TRACT, DESCRIBED AS FOLLOWS:

COMMENCING AT THE POINT OF INTERSECTION OF THE EAST LINE OF BLOCK 86 AFORESAID WITH THE SOUTH LINE OF WEST POLK STREET; THENCE NORTH 89 DEGREES 53 MINUTES 33 SECONDS WEST, ALONG THE SOUTH LINE OF WEST POLK STREET, 10.00 FEET TO A POINT ON THE WEST LINE OF SOUTH WELLS STREET (SAID WEST LINE BEING DRAWN 10.00 FEET WEST OF AND PARALLEL WITH THE AFOREMENTIONED EAST LINE OF BLOCK 86); THENCE SOUTH 0 DEGREES 03 MINUTES 37 SECONDS EAST, ALONG THE WEST LINE OF SOUTH WELLS STREET AFORESAID, 99.50 FEET; THENCE SOUTH 89 DEGREES 56 MINUTES 23 SECONDS WEST, PERPENDICULAR TO THE LAST DESCRIBED LINE, 185.29 FEET TO THE POINT OF BEGINNING OF THE PARCEL HEREIN DESCRIBED; THENCE SOUTH 50 DEGREES 29 MINUTES 47 SECONDS EAST, 6.48 FEET; THENCE SOUTH 39 DEGREES 30 MINUTES 13 SECONDS WEST, PERPENDICULAR TO THE LAST DESCRIBED LINE, 11.22 FEET;

10245095

UNOFFICIAL COPY

THENCE NORTH 50 DEGREES 29 MINUTES 47 SECONDS WEST, 6.48 FEET TO A POINT, SAID POINT BEING 108.72 FEET (AS MEASURED PERPENDICULARLY) SOUTH OF THE SOUTH LINE OF WEST POLK STREET AFORESAID; THENCE NORTH 39 DEGREES 30 MINUTES 13 SECONDS EAST, PERPENDICULAR TO THE LAST DESCRIBED LINE, 11.22 FEET TO THE HEREINABOVE DESIGNATED POINT OF BEGINNING;

SAID PARCEL HAVING AS A LOWER LIMIT A HORIZONTAL PLANE OF ELEVATION (-)10.50 FEET CHICAGO CITY DATUM, AND HAVING AS AN UPPER LIMIT A HORIZONTAL PLANE OF ELEVATION +5.00 FEET CHICAGO CITY DATUM, IN COOK COUNTY, ILLINOIS.

ALSO EXCEPTING:

PARCEL R2-L1:

THAT PART OF BLOCKS 85 AND 86 IN THE SCHOOL SECTION ADDITION TO CHICAGO, BEING A SUBDIVISION OF SECTION 16, TOWNSHIP 39 NORTH, RANGE 14, EAST OF THE THIRD PRINCIPAL MERIDIAN AND OF THE FILLED OLD CHANNEL OF THE SOUTH BRANCH OF THE CHICAGO RIVER, ALL TAKEN AS A TRACT, DESCRIBED AS FOLLOWS:

COMMENCING AT THE POINT OF INTERSECTION OF THE EAST LINE OF BLOCK 86 AFORESAID WITH THE SOUTH LINE OF WEST POLK STREET; THENCE NORTH 89 DEGREES 53 MINUTES 33 SECONDS WEST, ALONG THE SOUTH LINE OF WEST POLK STREET, 10.00 FEET TO A POINT ON THE WEST LINE OF SOUTH WELLS STREET (SAID WEST LINE BEING DRAWN 10.00 FEET WEST OF AND PARALLEL WITH THE AFOREMENTIONED EAST LINE OF BLOCK 86); THENCE SOUTH 0 DEGREES 03 MINUTES 37 SECONDS EAST, ALONG THE WEST LINE OF SOUTH WELLS STREET AFORESAID, 107.05 FEET; THENCE SOUTH 89 DEGREES 56 MINUTES 23 SECONDS WEST, PERPENDICULAR TO THE LAST DESCRIBED LINE, 175.93 FEET TO THE POINT OF BEGINNING OF THE PARCEL HEREIN DESCRIBED; THENCE SOUTH 50 DEGREES 29 MINUTES 47 SECONDS EAST, 7.25 FEET; THENCE SOUTH 39 DEGREES 30 MINUTES 13 SECONDS WEST, PERPENDICULAR TO THE LAST DESCRIBED LINE, 11.21 FEET; THENCE NORTH 50 DEGREES 29 MINUTES 47 SECONDS WEST, 7.25 FEET TO A POINT, SAID POINT BEING 116.24 FEET (AS MEASURED PERPENDICULARLY) SOUTH OF THE SOUTH LINE OF WEST POLK STREET AFORESAID; THENCE NORTH 39 DEGREES 30 MINUTES 13 SECONDS EAST, PERPENDICULAR TO THE LAST DESCRIBED LINE, 11.21 FEET TO THE HEREINABOVE DESIGNATED POINT OF BEGINNING;

SAID PARCEL HAVING AS A LOWER LIMIT A HORIZONTAL PLANE OF ELEVATION (-)10.50 FEET CHICAGO CITY DATUM, AND HAVING AS AN UPPER LIMIT A HORIZONTAL PLANE OF ELEVATION +5.00 FEET CHICAGO CITY DATUM, IN COOK COUNTY, ILLINOIS.

ALSO EXCEPTING:

PARCEL R3-L1:

THAT PART OF BLOCKS 85 AND 86 IN THE SCHOOL SECTION ADDITION TO CHICAGO, BEING A SUBDIVISION OF SECTION 16, TOWNSHIP 39 NORTH, RANGE 14, EAST OF THE THIRD PRINCIPAL MERIDIAN AND OF THE FILLED OLD CHANNEL OF THE SOUTH BRANCH OF THE CHICAGO RIVER, ALL TAKEN AS A TRACT, DESCRIBED AS FOLLOWS:

COMMENCING AT THE POINT OF INTERSECTION OF THE EAST LINE OF BLOCK 86 AFORESAID WITH THE SOUTH LINE OF WEST POLK STREET; THENCE NORTH 89 DEGREES 53 MINUTES 33 SECONDS WEST, ALONG THE SOUTH LINE OF WEST POLK STREET, 10.00 FEET TO A POINT ON THE WEST LINE OF SOUTH WELLS STREET (SAID WEST LINE BEING

10245095

DRAWN 10.00 FEET WEST OF AND PARALLEL WITH THE AFOREMENTIONED EAST LINE OF BLOCK 86); THENCE SOUTH 0 DEGREES 03 MINUTES 37 SECONDS EAST, ALONG THE WEST LINE OF SOUTH WELLS STREET AFORESAID, 217.41 FEET; THENCE SOUTH 89 DEGREES 56 MINUTES 23 SECONDS WEST, PERPENDICULAR TO THE LAST DESCRIBED LINE, 160.43 FEET TO THE POINT OF BEGINNING OF THE PARCEL HEREIN DESCRIBED; THENCE SOUTH 39 DEGREES 30 MINUTES 13 SECONDS WEST, 6.34 FEET; THENCE NORTH 50 DEGREES 29 MINUTES 47 SECONDS WEST, PERPENDICULAR TO THE LAST DESCRIBED LINE, 11.19 FEET; THENCE NORTH 39 DEGREES 30 MINUTES 13 SECONDS EAST, 6.34 FEET TO A POINT, SAID POINT BEING 210.77 FEET (AS MEASURED PERPENDICULARLY) SOUTH OF THE SOUTH LINE OF WEST POLK STREET AFORESAID; THENCE SOUTH 50 DEGREES 29 MINUTES 47 SECONDS EAST, PERPENDICULAR TO THE LAST DESCRIBED LINE, 11.19 FEET TO THE HEREINABOVE DESIGNATED POINT OF BEGINNING;

SAID PARCEL HAVING AS A LOWER LIMIT A HORIZONTAL PLANE OF ELEVATION (-)10.50 FEET CHICAGO CITY DATUM, AND HAVING AS AN UPPER LIMIT A HORIZONTAL PLANE OF ELEVATION +5.00 FEET CHICAGO CITY DATUM, IN COOK COUNTY, ILLINOIS.

ALSO EXCEPTING:

PARCEL R4-L1:

THAT PART OF BLOCKS 85 AND 86 IN THE SCHOOL SECTION ADDITION TO CHICAGO, BEING A SUBDIVISION OF SECTION 15, TOWNSHIP 39 NORTH, RANGE 14, EAST OF THE THIRD PRINCIPAL MERIDIAN AND OF THE FILLED OLD CHANNEL OF THE SOUTH BRANCH OF THE CHICAGO RIVER, ALL TAKEN AS A TRACT, DESCRIBED AS FOLLOWS:

COMMENCING AT THE POINT OF INTERSECTION OF THE EAST LINE OF BLOCK 86 AFORESAID WITH THE SOUTH LINE OF WEST POLK STREET; THENCE NORTH 89 DEGREES 53 MINUTES 33 SECONDS WEST, ALONG THE SOUTH LINE OF WEST POLK STREET, 10.00 FEET TO A POINT ON THE WEST LINE OF SOUTH WELLS STREET (SAID WEST LINE BEING DRAWN 10.00 FEET WEST OF AND PARALLEL WITH THE AFOREMENTIONED EAST LINE OF BLOCK 86); THENCE SOUTH 0 DEGREES 03 MINUTES 37 SECONDS EAST, ALONG THE WEST LINE OF SOUTH WELLS STREET AFORESAID, 226.49 FEET; THENCE SOUTH 89 DEGREES 56 MINUTES 23 SECONDS WEST, PERPENDICULAR TO THE LAST DESCRIBED LINE, 168.18 FEET TO THE POINT OF BEGINNING OF THE PARCEL HEREIN DESCRIBED; THENCE SOUTH 39 DEGREES 30 MINUTES 13 SECONDS WEST, 7.42 FEET; THENCE NORTH 50 DEGREES 29 MINUTES 47 SECONDS WEST, PERPENDICULAR TO THE LAST DESCRIBED LINE, 11.00 FEET; THENCE NORTH 39 DEGREES 30 MINUTES 13 SECONDS EAST, 7.42 FEET TO A POINT, SAID POINT BEING 220.00 FEET (AS MEASURED PERPENDICULARLY) SOUTH OF THE SOUTH LINE OF WEST POLK STREET AFORESAID; THENCE SOUTH 50 DEGREES 29 MINUTES 47 SECONDS EAST, PERPENDICULAR TO THE LAST DESCRIBED LINE, 11.00 FEET TO THE HEREINABOVE DESIGNATED POINT OF BEGINNING;

SAID PARCEL HAVING AS A LOWER LIMIT A HORIZONTAL PLANE OF ELEVATION (-)10.50 FEET CHICAGO CITY DATUM, AND HAVING AS AN UPPER LIMIT A HORIZONTAL PLANE OF ELEVATION +5.00 FEET CHICAGO CITY DATUM, IN COOK COUNTY, ILLINOIS.

AREA = 95,910.5 SQUARE FEET OR 2.2018 ACRES.

10245095

**UNOFFICIAL COPY**

Property of Cook County Clerk's Office

LEVEL 2

MEZZANINE FLOOR

10245095

PARCEL C-L2:

THAT PART OF BLOCKS 85 AND 86 IN THE SCHOOL SECTION ADDITION TO CHICAGO, BEING A SUBDIVISION OF SECTION 16, TOWNSHIP 39 NORTH, RANGE 14, EAST OF THE THIRD PRINCIPAL MERIDIAN AND OF THE FILLED OLD CHANNEL OF THE SOUTH BRANCH OF THE CHICAGO RIVER, ALL TAKEN AS A TRACT, DESCRIBED AS FOLLOWS:

COMMENCING AT THE POINT OF INTERSECTION OF THE EAST LINE OF BLOCK 86 AFORESAID WITH THE SOUTH LINE OF WEST POLK STREET; THENCE NORTH 89 DEGREES 53 MINUTES 33 SECONDS WEST, ALONG THE SOUTH LINE OF WEST POLK STREET, 10.00 FEET TO A POINT ON THE WEST LINE OF SOUTH WELLS STREET (SAID WEST LINE BEING DRAWN 10.00 FEET WEST OF AND PARALLEL WITH THE AFOREMENTIONED EAST LINE OF BLOCK 86), SAID POINT BEING THE POINT OF BEGINNING OF THE PARCEL HEREIN DESCRIBED; THENCE SOUTH 0 DEGREES 03 MINUTES 37 SECONDS EAST, ALONG THE WEST LINE OF SOUTH WELLS STREET AFORESAID, 388.20 FEET; THENCE SOUTH 89 DEGREES 56 MINUTES 23 SECONDS WEST, PERPENDICULAR TO THE LAST DESCRIBED LINE, 199.78 FEET TO A POINT ON A LINE DRAWN 1.51 FEET (AS MEASURED PERPENDICULARLY) EAST OF AND PARALLEL WITH THE EASTERLY LINE OF A 20 FOOT PERMANENT ACCESS EASEMENT PER CIRCUIT COURT OF COOK COUNTY CASE NO. 76L11684 ENTERED JULY 1, 1977; THENCE SOUTH 5 DEGREES 26 MINUTES 15 SECONDS EAST, ALONG SAID PARALLEL LINE, 108.05 FEET; THENCE SOUTH 84 DEGREES 53 MINUTES 45 SECONDS WEST, PERPENDICULAR TO THE LAST DESCRIBED LINE, 22.99 FEET; THENCE NORTH 5 DEGREES 26 MINUTES 15 SECONDS WEST, ALONG A LINE DRAWN 1.48 FEET (AS MEASURED PERPENDICULARLY) EAST OF AND PARALLEL WITH THE WESTERLY LINE OF THE 20 FOOT EASEMENT AFORESAID, 500.89 FEET TO A POINT ON THE SOUTH LINE OF WEST POLK STREET; THENCE SOUTH 89 DEGREES 53 MINUTES 33 SECONDS EAST, ALONG SAID SOUTH LINE, 259.48 FEET TO THE HEREINABOVE DESIGNATED POINT OF BEGINNING;

SAID PARCEL HAVING AS A LOWER LIMIT A HORIZONTAL PLANE OF ELEVATION +5.00 FEET CHICAGO CITY DATUM, AND HAVING AS AN UPPER LIMIT A HORIZONTAL PLANE OF ELEVATION +16.00 FEET CHICAGO CITY DATUM, IN COOK COUNTY, ILLINOIS.

EXCEPTING THEREFROM THE FOLLOWING DESCRIBED PARCELS:

PARCEL R1-L2:

THAT PART OF BLOCKS 85 AND 86 IN THE SCHOOL SECTION ADDITION TO CHICAGO, BEING A SUBDIVISION OF SECTION 16, TOWNSHIP 39 NORTH, RANGE 14, EAST OF THE THIRD PRINCIPAL MERIDIAN AND OF THE FILLED OLD CHANNEL OF THE SOUTH BRANCH OF THE CHICAGO RIVER, ALL TAKEN AS A TRACT, DESCRIBED AS FOLLOWS:

COMMENCING AT THE POINT OF INTERSECTION OF THE EAST LINE OF BLOCK 86 AFORESAID WITH THE SOUTH LINE OF WEST POLK STREET; THENCE NORTH 89 DEGREES 53 MINUTES 33 SECONDS WEST, ALONG THE SOUTH LINE OF WEST POLK STREET, 10.00 FEET TO A POINT ON THE WEST LINE OF SOUTH WELLS STREET (SAID WEST LINE BEING DRAWN 10.00 FEET WEST OF AND PARALLEL WITH THE AFOREMENTIONED EAST LINE OF BLOCK 86); THENCE SOUTH 0 DEGREES 03 MINUTES 37 SECONDS EAST, ALONG THE WEST LINE OF SOUTH WELLS STREET AFORESAID, 99.50 FEET; THENCE SOUTH 89 DEGREES 56 MINUTES 23 SECONDS WEST, PERPENDICULAR TO THE LAST DESCRIBED LINE, 185.29 FEET TO THE POINT OF BEGINNING OF THE PARCEL HEREIN DESCRIBED; THENCE SOUTH 50 DEGREES 29 MINUTES 47 SECONDS EAST, 6.48 FEET; THENCE SOUTH 39 DEGREES 30 MINUTES 13 SECONDS WEST, PERPENDICULAR TO THE LAST DESCRIBED LINE, 11.22 FEET;

10245095



UNOFFICIAL COPY

THENCE NORTH 50 DEGREES 29 MINUTES 47 SECONDS WEST, 6.48 FEET TO A POINT, SAID POINT BEING 108.72 FEET (AS MEASURED PERPENDICULARLY) SOUTH OF THE SOUTH LINE OF WEST POLK STREET AFORESAID; THENCE NORTH 39 DEGREES 30 MINUTES 13 SECONDS EAST, PERPENDICULAR TO THE LAST DESCRIBED LINE, 11.22 FEET TO THE HEREINABOVE DESIGNATED POINT OF BEGINNING;

SAID PARCEL HAVING AS A LOWER LIMIT A HORIZONTAL PLANE OF ELEVATION +5.00 FEET CHICAGO CITY DATUM, AND HAVING AS AN UPPER LIMIT A HORIZONTAL PLANE OF ELEVATION +16.00 FEET CHICAGO CITY DATUM, IN COOK COUNTY, ILLINOIS.

ALSO EXCEPTING:

PARCEL R2-L2:

THAT PART OF BLOCKS 85 AND 86 IN THE SCHOOL SECTION ADDITION TO CHICAGO, BEING A SUBDIVISION OF SECTION 16, TOWNSHIP 39 NORTH, RANGE 14, EAST OF THE THIRD PRINCIPAL MERIDIAN AND OF THE FILLED OLD CHANNEL OF THE SOUTH BRANCH OF THE CHICAGO RIVER, ALL TAKEN AS A TRACT, DESCRIBED AS FOLLOWS:

COMMENCING AT THE POINT OF INTERSECTION OF THE EAST LINE OF BLOCK 86 AFORESAID WITH THE SOUTH LINE OF WEST POLK STREET; THENCE NORTH 89 DEGREES 53 MINUTES 33 SECONDS WEST, ALONG THE SOUTH LINE OF WEST POLK STREET, 10.00 FEET TO A POINT ON THE WEST LINE OF SOUTH WELLS STREET (SAID WEST LINE BEING DRAWN 10.00 FEET WEST OF AND PARALLEL WITH THE AFOREMENTIONED EAST LINE OF BLOCK 86); THENCE SOUTH 0 DEGREES 03 MINUTES 37 SECONDS EAST, ALONG THE WEST LINE OF SOUTH WELLS STREET AFORESAID, 107.05 FEET; THENCE SOUTH 89 DEGREES 56 MINUTES 23 SECONDS WEST, PERPENDICULAR TO THE LAST DESCRIBED LINE, 175.93 FEET TO THE POINT OF BEGINNING OF THE PARCEL HEREIN DESCRIBED; THENCE SOUTH 50 DEGREES 29 MINUTES 47 SECONDS EAST, 7.25 FEET; THENCE SOUTH 39 DEGREES 30 MINUTES 13 SECONDS WEST, PERPENDICULAR TO THE LAST DESCRIBED LINE, 11.21 FEET; THENCE NORTH 50 DEGREES 29 MINUTES 47 SECONDS WEST, 7.25 FEET TO A POINT, SAID POINT BEING 116.24 FEET (AS MEASURED PERPENDICULARLY) SOUTH OF THE SOUTH LINE OF WEST POLK STREET AFORESAID; THENCE NORTH 39 DEGREES 30 MINUTES 13 SECONDS EAST, PERPENDICULAR TO THE LAST DESCRIBED LINE, 11.21 FEET TO THE HEREINABOVE DESIGNATED POINT OF BEGINNING;

SAID PARCEL HAVING AS A LOWER LIMIT A HORIZONTAL PLANE OF ELEVATION +5.00 FEET CHICAGO CITY DATUM, AND HAVING AS AN UPPER LIMIT A HORIZONTAL PLANE OF ELEVATION +16.00 FEET CHICAGO CITY DATUM, IN COOK COUNTY, ILLINOIS.

ALSO EXCEPTING:

PARCEL R3-L2:

THAT PART OF BLOCKS 85 AND 86 IN THE SCHOOL SECTION ADDITION TO CHICAGO, BEING A SUBDIVISION OF SECTION 16, TOWNSHIP 39 NORTH, RANGE 14, EAST OF THE THIRD PRINCIPAL MERIDIAN AND OF THE FILLED OLD CHANNEL OF THE SOUTH BRANCH OF THE CHICAGO RIVER, ALL TAKEN AS A TRACT, DESCRIBED AS FOLLOWS:

COMMENCING AT THE POINT OF INTERSECTION OF THE EAST LINE OF BLOCK 86 AFORESAID WITH THE SOUTH LINE OF WEST POLK STREET; THENCE NORTH 89 DEGREES 53 MINUTES 33 SECONDS WEST, ALONG THE SOUTH LINE OF WEST POLK STREET, 10.00 FEET TO A POINT ON THE WEST LINE OF SOUTH WELLS STREET (SAID WEST LINE BEING

10245095

# UNOFFICIAL COPY

DRAWN 10.00 FEET WEST OF AND PARALLEL WITH THE AFOREMENTIONED EAST LINE OF BLOCK 86); THENCE SOUTH 0 DEGREES 03 MINUTES 37 SECONDS EAST, ALONG THE WEST LINE OF SOUTH WELLS STREET AFORESAID, 217.41 FEET; THENCE SOUTH 89 DEGREES 56 MINUTES 23 SECONDS WEST, PERPENDICULAR TO THE LAST DESCRIBED LINE, 160.43 FEET TO THE POINT OF BEGINNING OF THE PARCEL HEREIN DESCRIBED; THENCE SOUTH 39 DEGREES 30 MINUTES 13 SECONDS WEST, 6.34 FEET; THENCE NORTH 50 DEGREES 29 MINUTES 47 SECONDS WEST, PERPENDICULAR TO THE LAST DESCRIBED LINE, 11.19 FEET; THENCE NORTH 39 DEGREES 30 MINUTES 13 SECONDS EAST, 6.34 FEET TO A POINT, SAID POINT BEING 210.77 FEET (AS MEASURED PERPENDICULARLY) SOUTH OF THE SOUTH LINE OF WEST POLK STREET AFORESAID; THENCE SOUTH 50 DEGREES 29 MINUTES 47 SECONDS EAST, PERPENDICULAR TO THE LAST DESCRIBED LINE, 11.19 FEET TO THE HEREINABOVE DESIGNATED POINT OF BEGINNING;

SAID PARCEL HAVING AS A LOWER LIMIT A HORIZONTAL PLANE OF ELEVATION +5.00 FEET CHICAGO CITY DATUM, AND HAVING AS AN UPPER LIMIT A HORIZONTAL PLANE OF ELEVATION +16.00 FEET CHICAGO CITY DATUM, IN COOK COUNTY, ILLINOIS.

ALSO EXCEPTING:

PARCEL R4-L2:

THAT PART OF BLOCKS 85 AND 86 IN THE SCHOOL SECTION ADDITION TO CHICAGO, BEING A SUBDIVISION OF SECTION 16, TOWNSHIP 39 NORTH, RANGE 14, EAST OF THE THIRD PRINCIPAL MERIDIAN AND OF THE FILLED OLD CHANNEL OF THE SOUTH BRANCH OF THE CHICAGO RIVER, ALL TAKEN AS A TRACT, DESCRIBED AS FOLLOWS:

COMMENCING AT THE POINT OF INTERSECTION OF THE EAST LINE OF BLOCK 86 AFORESAID WITH THE SOUTH LINE OF WEST POLK STREET; THENCE NORTH 89 DEGREES 53 MINUTES 33 SECONDS WEST, ALONG THE SOUTH LINE OF WEST POLK STREET, 10.00 FEET TO A POINT ON THE WEST LINE OF SOUTH WELLS STREET (SAID WEST LINE BEING DRAWN 10.00 FEET WEST OF AND PARALLEL WITH THE AFOREMENTIONED EAST LINE OF BLOCK 86); THENCE SOUTH 0 DEGREES 03 MINUTES 37 SECONDS EAST, ALONG THE WEST LINE OF SOUTH WELLS STREET AFORESAID, 226.49 FEET; THENCE SOUTH 89 DEGREES 56 MINUTES 23 SECONDS WEST, PERPENDICULAR TO THE LAST DESCRIBED LINE, 168.18 FEET TO THE POINT OF BEGINNING OF THE PARCEL HEREIN DESCRIBED; THENCE SOUTH 39 DEGREES 30 MINUTES 13 SECONDS WEST, 7.42 FEET; THENCE NORTH 50 DEGREES 29 MINUTES 47 SECONDS WEST, PERPENDICULAR TO THE LAST DESCRIBED LINE, 11.00 FEET; THENCE NORTH 39 DEGREES 30 MINUTES 13 SECONDS EAST, 7.42 FEET TO A POINT, SAID POINT BEING 220.00 FEET (AS MEASURED PERPENDICULARLY) SOUTH OF THE SOUTH LINE OF WEST POLK STREET AFORESAID; THENCE SOUTH 50 DEGREES 29 MINUTES 47 SECONDS EAST, PERPENDICULAR TO THE LAST DESCRIBED LINE, 11.00 FEET TO THE HEREINABOVE DESIGNATED POINT OF BEGINNING;

SAID PARCEL HAVING AS A LOWER LIMIT A HORIZONTAL PLANE OF ELEVATION +5.00 FEET CHICAGO CITY DATUM, AND HAVING AS AN UPPER LIMIT A HORIZONTAL PLANE OF ELEVATION +16.00 FEET CHICAGO CITY DATUM, IN COOK COUNTY, ILLINOIS.

AREA = 95,910.5 SQUARE FEET OR 2.2018 ACRES.

10245095



**UNOFFICIAL COPY**

LEVEL 3

GROUND FLOOR (LOBBY LEVEL)

Property of Cook County Clerk's Office

10245095

PARCEL C-L3:

THAT PART OF BLOCKS 85 AND 86 IN THE SCHOOL SECTION ADDITION TO CHICAGO, BEING A SUBDIVISION OF SECTION 16, TOWNSHIP 39 NORTH, RANGE 14, EAST OF THE THIRD PRINCIPAL MERIDIAN AND OF THE FILLED OLD CHANNEL OF THE SOUTH BRANCH OF THE CHICAGO RIVER, ALL TAKEN AS A TRACT, DESCRIBED AS FOLLOWS:

COMMENCING AT THE POINT OF INTERSECTION OF THE EAST LINE OF BLOCK 86 AFORESAID WITH THE SOUTH LINE OF WEST POLK STREET; THENCE NORTH 89 DEGREES 53 MINUTES 33 SECONDS WEST, ALONG THE SOUTH LINE OF WEST POLK STREET, 10.00 FEET TO A POINT ON THE WEST LINE OF SOUTH WELLS STREET (SAID WEST LINE BEING DRAWN 10.00 FEET WEST OF AND PARALLEL WITH THE AFOREMENTIONED EAST LINE OF BLOCK 86), SAID POINT BEING THE POINT OF BEGINNING OF THE PARCEL HEREIN DESCRIBED; THENCE SOUTH 0 DEGREES 03 MINUTES 37 SECONDS EAST, ALONG THE WEST LINE OF SOUTH WELLS STREET AFORESAID, 388.20 FEET; THENCE SOUTH 89 DEGREES 56 MINUTES 23 SECONDS WEST, PERPENDICULAR TO THE LAST DESCRIBED LINE, 199.78 FEET TO A POINT ON A LINE DRAWN 1.51 FEET (AS MEASURED PERPENDICULARLY) EAST OF AND PARALLEL WITH THE EASTERLY LINE OF A 20 FOOT PERMANENT ACCESS EASEMENT PER CIRCUIT COURT OF COCK COUNTY CASE NO. 76L11684 ENTERED JULY 1, 1977; THENCE SOUTH 5 DEGREES 26 MINUTES 15 SECONDS EAST, ALONG SAID PARALLEL LINE, 108.05 FEET; THENCE SOUTH 84 DEGREES 33 MINUTES 45 SECONDS WEST, PERPENDICULAR TO THE LAST DESCRIBED LINE, 22.99 FEET; THENCE NORTH 5 DEGREES 26 MINUTES 15 SECONDS WEST, ALONG A LINE DRAWN 1.48 FEET (AS MEASURED PERPENDICULARLY) WEST OF AND PARALLEL WITH THE WESTERLY LINE OF THE 20 FOOT EASEMENT AFORESAID, 5.46 FEET TO A POINT ON A CURVE; THENCE NORTHWESTERLY 173.44 FEET ALONG THE ARC OF A CIRCLE CONVEX TO THE SOUTHWEST, HAVING A RADIUS OF 142.50 FEET AND WHOSE CHORD BEARS NORTH 55 DEGREES 56 MINUTES 54 SECONDS WEST, 162.93 FEET TO A POINT ON THE EAST LINE OF THE SOUTH BRANCH OF THE CHICAGO RIVER AS ESTABLISHED BY ORDINANCE PASSED JULY 8, 1926; THENCE NORTH 4 DEGREES 27 MINUTES 27 SECONDS WEST, ALONG SAID EAST LINE, 81.55 FEET TO A POINT ON A CURVE; THENCE NORTHEASTERLY 180.08 FEET ALONG THE ARC OF A CIRCLE CONVEX TO THE NORTHWEST, HAVING A RADIUS OF 142.50 FEET AND WHOSE CHORD BEARS NORTH 48 DEGREES 22 MINUTES 05 SECONDS EAST, 168.33 FEET TO A POINT OF REVERSE CURVATURE; THENCE NORTHWESTERLY 117.79 FEET ALONG THE ARC OF A CIRCLE CONVEX TO THE NORTHEAST, HAVING A RADIUS OF 37.50 FEET AND WHOSE CHORD BEARS NORTH 5 DEGREES 27 MINUTES 10 SECONDS WEST, 75.00 FEET; THENCE SOUTH 84 DEGREES 33 MINUTES 45 SECONDS WEST, ALONG A LINE DRAWN TANGENT TO THE LAST DESCRIBED COURSE, 11.48 FEET TO A POINT ON A LINE DRAWN 1.48 FEET (AS MEASURED PERPENDICULARLY) WEST OF AND PARALLEL WITH THE WESTERLY LINE OF THE 20 FOOT EASEMENT AFORESAID; THENCE NORTH 5 DEGREES 26 MINUTES 15 SECONDS WEST, ALONG SAID PARALLEL LINE, 135.89 FEET TO A POINT ON THE SOUTH LINE OF WEST POLK STREET; THENCE SOUTH 89 DEGREES 53 MINUTES 33 SECONDS EAST, ALONG SAID SOUTH LINE, 259.48 FEET TO THE HEREINABOVE DESIGNATED POINT OF BEGINNING;

SAID PARCEL HAVING AS A LOWER LIMIT A HORIZONTAL PLANE OF ELEVATION +16.00 FEET CHICAGO CITY DATUM, AND HAVING AS AN UPPER LIMIT A HORIZONTAL PLANE OF ELEVATION +35.00 FEET CHICAGO CITY DATUM, IN COOK COUNTY, ILLINOIS.

EXCEPTING THEREFROM THE FOLLOWING DESCRIBED PARCELS:

PARCEL R1-L3:

10245095

THAT PART OF BLOCKS 85 AND 86 IN THE SCHOOL SECTION ADDITION TO CHICAGO, BEING A SUBDIVISION OF SECTION 16, TOWNSHIP 39 NORTH, RANGE 14, EAST OF THE THIRD PRINCIPAL MERIDIAN AND OF THE FILLED OLD CHANNEL OF THE SOUTH BRANCH OF THE CHICAGO RIVER, ALL TAKEN AS A TRACT, DESCRIBED AS FOLLOWS:

COMMENCING AT THE POINT OF INTERSECTION OF THE EAST LINE OF BLOCK 86 AFORESAID WITH THE SOUTH LINE OF WEST POLK STREET; THENCE NORTH 89 DEGREES 53 MINUTES 33 SECONDS WEST, ALONG THE SOUTH LINE OF WEST POLK STREET, 10.00 FEET TO A POINT ON THE WEST LINE OF SOUTH WELLS STREET (SAID WEST LINE BEING DRAWN 10.00 FEET WEST OF AND PARALLEL WITH THE AFOREMENTIONED EAST LINE OF BLOCK 86); THENCE SOUTH 0 DEGREES 03 MINUTES 37 SECONDS EAST, ALONG THE WEST LINE OF SOUTH WELLS STREET AFORESAID, 99.50 FEET; THENCE SOUTH 89 DEGREES 56 MINUTES 23 SECONDS WEST, PERPENDICULAR TO THE LAST DESCRIBED LINE, 185.29 FEET TO THE POINT OF BEGINNING OF THE PARCEL HEREIN DESCRIBED; THENCE SOUTH 50 DEGREES 29 MINUTES 47 SECONDS EAST, 6.48 FEET; THENCE SOUTH 39 DEGREES 30 MINUTES 13 SECONDS WEST, PERPENDICULAR TO THE LAST DESCRIBED LINE, 11.22 FEET; THENCE NORTH 50 DEGREES 29 MINUTES 47 SECONDS WEST, 6.48 FEET TO A POINT, SAID POINT BEING 108.72 FEET (AS MEASURED PERPENDICULARLY) SOUTH OF THE SOUTH LINE OF WEST POLK STREET AFORESAID; THENCE NORTH 39 DEGREES 30 MINUTES 13 SECONDS EAST, PERPENDICULAR TO THE LAST DESCRIBED LINE, 11.22 FEET TO THE HEREINABOVE DESIGNATED POINT OF BEGINNING.

SAID PARCEL HAVING AS A LOWER LIMIT A HORIZONTAL PLANE OF ELEVATION +16.00 FEET CHICAGO CITY DATUM, AND HAVING AS AN UPPER LIMIT A HORIZONTAL PLANE OF ELEVATION +35.00 FEET CHICAGO CITY DATUM, IN COOK COUNTY, ILLINOIS.

ALSO EXCEPTING:

PARCEL R2-L3:

THAT PART OF BLOCKS 85 AND 86 IN THE SCHOOL SECTION ADDITION TO CHICAGO, BEING A SUBDIVISION OF SECTION 16, TOWNSHIP 39 NORTH, RANGE 14, EAST OF THE THIRD PRINCIPAL MERIDIAN AND OF THE FILLED OLD CHANNEL OF THE SOUTH BRANCH OF THE CHICAGO RIVER, ALL TAKEN AS A TRACT, DESCRIBED AS FOLLOWS:

COMMENCING AT THE POINT OF INTERSECTION OF THE EAST LINE OF BLOCK 86 AFORESAID WITH THE SOUTH LINE OF WEST POLK STREET; THENCE NORTH 89 DEGREES 53 MINUTES 33 SECONDS WEST, ALONG THE SOUTH LINE OF WEST POLK STREET, 10.00 FEET TO A POINT ON THE WEST LINE OF SOUTH WELLS STREET (SAID WEST LINE BEING DRAWN 10.00 FEET WEST OF AND PARALLEL WITH THE AFOREMENTIONED EAST LINE OF BLOCK 86); THENCE SOUTH 0 DEGREES 03 MINUTES 37 SECONDS EAST, ALONG THE WEST LINE OF SOUTH WELLS STREET AFORESAID, 107.05 FEET; THENCE SOUTH 89 DEGREES 56 MINUTES 23 SECONDS WEST, PERPENDICULAR TO THE LAST DESCRIBED LINE, 175.93 FEET TO THE POINT OF BEGINNING OF THE PARCEL HEREIN DESCRIBED; THENCE SOUTH 50 DEGREES 29 MINUTES 47 SECONDS EAST, 7.25 FEET; THENCE SOUTH 39 DEGREES 30 MINUTES 13 SECONDS WEST, PERPENDICULAR TO THE LAST DESCRIBED LINE, 11.21 FEET; THENCE NORTH 50 DEGREES 29 MINUTES 47 SECONDS WEST, 7.25 FEET TO A POINT, SAID POINT BEING 116.24 FEET (AS MEASURED PERPENDICULARLY) SOUTH OF THE SOUTH LINE OF WEST POLK STREET AFORESAID; THENCE NORTH 39 DEGREES 30 MINUTES 13 SECONDS EAST, PERPENDICULAR TO THE LAST DESCRIBED LINE, 11.21 FEET TO THE HEREINABOVE DESIGNATED POINT OF BEGINNING;

10245095

SAID PARCEL HAVING AS A LOWER LIMIT A HORIZONTAL PLANE OF ELEVATION +16.00 FEET CHICAGO CITY DATUM, AND HAVING AS AN UPPER LIMIT A HORIZONTAL PLANE OF ELEVATION +35.00 FEET CHICAGO CITY DATUM, IN COOK COUNTY, ILLINOIS.

ALSO EXCEPTING:

PARCEL R3-L3:

THAT PART OF BLOCKS 85 AND 86 IN THE SCHOOL SECTION ADDITION TO CHICAGO, BEING A SUBDIVISION OF SECTION 16, TOWNSHIP 39 NORTH, RANGE 14, EAST OF THE THIRD PRINCIPAL MERIDIAN AND OF THE FILLED OLD CHANNEL OF THE SOUTH BRANCH OF THE CHICAGO RIVER, ALL TAKEN AS A TRACT, DESCRIBED AS FOLLOWS:

COMMENCING AT THE POINT OF INTERSECTION OF THE EAST LINE OF BLOCK 86 AFORESAID WITH THE SOUTH LINE OF WEST POLK STREET; THENCE NORTH 89 DEGREES 53 MINUTES 33 SECONDS WEST, ALONG THE SOUTH LINE OF WEST POLK STREET, 10.00 FEET TO A POINT ON THE WEST LINE OF SOUTH WELLS STREET (SAID WEST LINE BEING DRAWN 10.00 FEET WEST OF AND PARALLEL WITH THE AFOREMENTIONED EAST LINE OF BLOCK 86); THENCE SOUTH 0 DEGREES 03 MINUTES 37 SECONDS EAST, ALONG THE WEST LINE OF SOUTH WELLS STREET AFORESAID, 217.41 FEET; THENCE SOUTH 89 DEGREES 56 MINUTES 23 SECONDS WEST, PERPENDICULAR TO THE LAST DESCRIBED LINE, 160.43 FEET TO THE POINT OF BEGINNING OF THE PARCEL HEREIN DESCRIBED; THENCE SOUTH 39 DEGREES 30 MINUTES 13 SECONDS WEST, 6.34 FEET; THENCE NORTH 50 DEGREES 29 MINUTES 47 SECONDS WEST, PERPENDICULAR TO THE LAST DESCRIBED LINE, 11.19 FEET; THENCE NORTH 39 DEGREES 30 MINUTES 13 SECONDS EAST, 6.34 FEET TO A POINT, SAID POINT BEING 210.77 FEET (AS MEASURED PERPENDICULARLY) SOUTH OF THE SOUTH LINE OF WEST POLK STREET AFORESAID; THENCE SOUTH 50 DEGREES 29 MINUTES 47 SECONDS EAST, PERPENDICULAR TO THE LAST DESCRIBED LINE, 11.19 FEET TO THE HEREINABOVE DESIGNATED POINT OF BEGINNING;

SAID PARCEL HAVING AS A LOWER LIMIT A HORIZONTAL PLANE OF ELEVATION +16.00 FEET CHICAGO CITY DATUM, AND HAVING AS AN UPPER LIMIT A HORIZONTAL PLANE OF ELEVATION +35.00 FEET CHICAGO CITY DATUM; IN COOK COUNTY, ILLINOIS.

ALSO EXCEPTING:

PARCEL R4-L3:

THAT PART OF BLOCKS 85 AND 86 IN THE SCHOOL SECTION ADDITION TO CHICAGO, BEING A SUBDIVISION OF SECTION 16, TOWNSHIP 39 NORTH, RANGE 14, EAST OF THE THIRD PRINCIPAL MERIDIAN AND OF THE FILLED OLD CHANNEL OF THE SOUTH BRANCH OF THE CHICAGO RIVER, ALL TAKEN AS A TRACT, DESCRIBED AS FOLLOWS:

COMMENCING AT THE POINT OF INTERSECTION OF THE EAST LINE OF BLOCK 86 AFORESAID WITH THE SOUTH LINE OF WEST POLK STREET; THENCE NORTH 89 DEGREES 53 MINUTES 33 SECONDS WEST, ALONG THE SOUTH LINE OF WEST POLK STREET, 10.00 FEET TO A POINT ON THE WEST LINE OF SOUTH WELLS STREET (SAID WEST LINE BEING DRAWN 10.00 FEET WEST OF AND PARALLEL WITH THE AFOREMENTIONED EAST LINE OF BLOCK 86); THENCE SOUTH 0 DEGREES 03 MINUTES 37 SECONDS EAST, ALONG THE WEST LINE OF SOUTH WELLS STREET AFORESAID, 226.49 FEET; THENCE SOUTH 89 DEGREES 56 MINUTES 23 SECONDS WEST, PERPENDICULAR TO THE LAST DESCRIBED LINE, 168.18 FEET TO THE POINT OF BEGINNING OF THE PARCEL HEREIN DESCRIBED; THENCE SOUTH 39 DEGREES 30 MINUTES 13 SECONDS WEST, 7.42 FEET; THENCE NORTH 50 DEGREES 29

10245095

MINUTES 47 SECONDS WEST, PERPENDICULAR TO THE LAST DESCRIBED LINE, 11.00 FEET; THENCE NORTH 39 DEGREES 30 MINUTES 13 SECONDS EAST, 7.42 FEET TO A POINT, SAID POINT BEING 220.00 FEET (AS MEASURED PERPENDICULARLY) SOUTH OF THE SOUTH LINE OF WEST POLK STREET AFORESAID; THENCE SOUTH 50 DEGREES 29 MINUTES 47 SECONDS EAST, PERPENDICULAR TO THE LAST DESCRIBED LINE, 11.00 FEET TO THE HEREINABOVE DESIGNATED POINT OF BEGINNING;

SAID PARCEL HAVING AS A LOWER LIMIT A HORIZONTAL PLANE OF ELEVATION +16.00 FEET CHICAGO CITY DATUM, AND HAVING AS AN UPPER LIMIT A HORIZONTAL PLANE OF ELEVATION +35.00 FEET CHICAGO CITY DATUM, IN COOK COUNTY, ILLINOIS.

ALSO EXCEPTING:

PARCEL R5-L3.

THAT PART OF BLOCKS 85 AND 86 IN THE SCHOOL SECTION ADDITION TO CHICAGO, BEING A SUBDIVISION OF SECTION 16, TOWNSHIP 39 NORTH, RANGE 14, EAST OF THE THIRD PRINCIPAL MERIDIAN AND OF THE FILLED OLD CHANNEL OF THE SOUTH BRANCH OF THE CHICAGO RIVER, ALL TAKEN AS A TRACT, DESCRIBED AS FOLLOWS:

COMMENCING AT THE INTERSECTION OF THE EAST LINE OF BLOCK 86 AFORESAID WITH THE SOUTH LINE OF WEST POLK STREET; THENCE NORTH 89 DEGREES 53 MINUTES 33 SECONDS WEST, ALONG THE SOUTH LINE OF WEST POLK STREET, 10.00 FEET TO A POINT ON THE WEST LINE OF SOUTH WELLS STREET (SAID WEST LINE BEING DRAWN 10.00 FEET WEST OF AND PARALLEL WITH THE AFOREMENTIONED EAST LINE OF BLOCK 86); THENCE SOUTH 0 DEGREES 03 MINUTES 37 SECONDS EAST ALONG THE WEST LINE OF SOUTH WELLS STREET AFORESAID, 388.20 FEET; THENCE SOUTH 89 DEGREES 56 MINUTES 23 SECONDS WEST, PERPENDICULAR TO THE LAST DESCRIBED LINE, 199.78 FEET TO A POINT ON A LINE DRAWN 1.51 FEET (AS MEASURED PERPENDICULARLY) EAST OF AND PARALLEL WITH THE EASTERLY LINE OF A 20 FOOT PERMANENT ACCESS EASEMENT PER CIRCUIT COURT OF COOK COUNTY CASE NO. 76L11684 ENTERED JULY 1, 1977; THENCE SOUTH 5 DEGREES 26 MINUTES 15 SECONDS EAST, ALONG SAID PARALLEL LINE, SAID LINE HEREINAFTER REFERRED TO AS LINE "B", A DISTANCE OF 6.33 FEET; THENCE SOUTH 84 DEGREES 33 MINUTES 45 SECONDS WEST, PERPENDICULAR TO THE LAST DESCRIBED LINE, 70.36 FEET TO THE POINT OF BEGINNING OF THE PARCEL HEREIN DESCRIBED; THENCE SOUTH 50 DEGREES 29 MINUTES 47 SECONDS EAST, 7.70 FEET; THENCE SOUTH 39 DEGREES 30 MINUTES 13 SECONDS WEST, PERPENDICULAR TO THE LAST DESCRIBED LINE, 11.75 FEET TO A POINT, SAID POINT BEING 88.96 FEET (AS MEASURED PERPENDICULARLY) NORTH OF A LINE HEREINAFTER REFERRED TO AS LINE "C", BEING A LINE DRAWN PERPENDICULAR TO THE EASTERLY LINE OF A 20 FOOT PERMANENT ACCESS EASEMENT AFORESAID AND PASSING THROUGH A POINT 102.72 FEET (AS MEASURED PERPENDICULARLY) SOUTH OF THE POINT OF BEGINNING AFORESAID AND 73.21 FEET (AS MEASURED PERPENDICULARLY) WEST OF THE HERETOFORE DESIGNATED LINE "B"; THENCE NORTH 50 DEGREES 29 MINUTES 47 SECONDS WEST, 7.70 FEET; THENCE NORTH 39 DEGREES 30 MINUTES 13 SECONDS EAST, PERPENDICULAR TO THE LAST DESCRIBED LINE, 11.75 FEET TO THE HEREINABOVE DESIGNATED POINT OF BEGINNING;

SAID PARCEL HAVING AS A LOWER LIMIT A HORIZONTAL PLANE OF ELEVATION +16.00 FEET CHICAGO CITY DATUM, AND HAVING AS AN UPPER LIMIT A HORIZONTAL PLANE OF ELEVATION +35.00 FEET CHICAGO CITY DATUM, IN COOK COUNTY, ILLINOIS.

ALSO EXCEPTING:

10265095



UNOFFICIAL COPY

PARCEL R6-L3:

THAT PART OF BLOCKS 85 AND 86 IN THE SCHOOL SECTION ADDITION TO CHICAGO, BEING A SUBDIVISION OF SECTION 16, TOWNSHIP 39 NORTH, RANGE 14, EAST OF THE THIRD PRINCIPAL MERIDIAN AND OF THE FILLED OLD CHANNEL OF THE SOUTH BRANCH OF THE CHICAGO RIVER, ALL TAKEN AS A TRACT, DESCRIBED AS FOLLOWS:

COMMENCING AT THE INTERSECTION OF THE EAST LINE OF BLOCK 86 AFORESAID WITH THE SOUTH LINE OF WEST POLK STREET; THENCE NORTH 89 DEGREES 53 MINUTES 33 SECONDS WEST, ALONG THE SOUTH LINE OF WEST POLK STREET, 10.00 FEET TO A POINT ON THE WEST LINE OF SOUTH WELLS STREET (SAID WEST LINE BEING DRAWN 10.00 FEET WEST OF AND PARALLEL WITH THE AFOREMENTIONED EAST LINE OF BLOCK 86); THENCE SOUTH 0 DEGREES 03 MINUTES 37 SECONDS EAST ALONG THE WEST LINE OF SOUTH WELLS STREET AFORESAID, 388.20 FEET; THENCE SOUTH 89 DEGREES 56 MINUTES 23 SECONDS WEST, PERPENDICULAR TO THE LAST DESCRIBED LINE, 199.78 FEET TO A POINT ON A LINE DRAWN 10.00 FEET (AS MEASURED PERPENDICULARLY) EAST OF AND PARALLEL WITH THE EASTERLY LINE OF A 20 FOOT PERMANENT ACCESS EASEMENT PER CIRCUIT COURT OF COOK COUNTY CASE NO. 76L11684 ENTERED JULY 1, 1977; THENCE SOUTH 5 DEGREES 26 MINUTES 15 SECONDS EAST, ALONG SAID PARALLEL LINE, SAID LINE HEREINAFTER REFERRED TO AS LINE "B", A DISTANCE OF 14.62 FEET; THENCE SOUTH 84 DEGREES 33 MINUTES 45 SECONDS WEST, PERPENDICULAR TO THE LAST DESCRIBED LINE, 61.05 FEET TO THE POINT OF BEGINNING OF THE PARCEL HEREIN DESCRIBED; THENCE SOUTH 50 DEGREES 29 MINUTES 47 SECONDS EAST, 6.85 FEET; THENCE SOUTH 39 DEGREES 30 MINUTES 13 SECONDS WEST, PERPENDICULAR TO THE LAST DESCRIBED LINE, 11.75 FEET TO A POINT, SAID POINT BEING 80.28 FEET (AS MEASURED PERPENDICULARLY) NORTH OF A LINE HEREINAFTER REFERRED TO AS LINE "C", BEING A LINE DRAWN PERPENDICULAR TO THE EASTERLY LINE OF A 20 FOOT PERMANENT ACCESS EASEMENT AFORESAID AND PASSING THROUGH A POINT 93.43 FEET (AS MEASURED PERPENDICULARLY) SOUTH OF THE POINT OF BEGINNING AFORESAID AND 64.50 FEET (AS MEASURED PERPENDICULARLY) WEST OF THE HERETOFORE DESIGNATED LINE "B"; THENCE NORTH 50 DEGREES 29 MINUTES 47 SECONDS WEST, 6.85 FEET; THENCE NORTH 39 DEGREES 30 MINUTES 13 SECONDS EAST, PERPENDICULAR TO THE LAST DESCRIBED LINE, 11.75 FEET TO THE HEREINABOVE DESIGNATED POINT OF BEGINNING;

SAID PARCEL HAVING AS A LOWER LIMIT A HORIZONTAL PLANE OF ELEVATION +16.00 FEET CHICAGO CITY DATUM, AND HAVING AS AN UPPER LIMIT A HORIZONTAL PLANE OF ELEVATION +35.00 FEET CHICAGO CITY DATUM, IN COOK COUNTY, ILLINOIS.

AREA =120,971.1 SQUARE FEET OR 2.7771 ACRES.

10245095

PARCEL C1-L3:

THAT PART OF BLOCKS 85 AND 86 IN THE SCHOOL SECTION ADDITION TO CHICAGO, BEING A SUBDIVISION OF SECTION 16, TOWNSHIP 39 NORTH, RANGE 14, EAST OF THE THIRD PRINCIPAL MERIDIAN AND OF THE FILLED OLD CHANNEL OF THE SOUTH BRANCH OF THE CHICAGO RIVER, ALL TAKEN AS A TRACT, DESCRIBED AS FOLLOWS:

COMMENCING AT THE INTERSECTION OF THE EAST LINE OF BLOCK 86 AFORESAID WITH THE SOUTH LINE OF WEST POLK STREET; THENCE NORTH 89 DEGREES 53 MINUTES 33 SECONDS WEST, ALONG THE SOUTH LINE OF WEST POLK STREET, 10.00 FEET TO A POINT ON THE WEST LINE OF SOUTH WELLS STREET (SAID WEST LINE BEING DRAWN 10.00 FEET WEST OF AND PARALLEL WITH THE AFOREMENTIONED EAST LINE OF BLOCK 86); THENCE SOUTH 0 DEGREES 03 MINUTES 37 SECONDS EAST ALONG THE WEST LINE OF SOUTH WELLS STREET AFORESAID, 388.20 FEET; THENCE SOUTH 89 DEGREES 56 MINUTES 23 SECONDS WEST, PERPENDICULAR TO THE LAST DESCRIBED LINE, 199.78 FEET TO A POINT ON A LINE DRAWN 1.51 FEET (AS MEASURED PERPENDICULARLY) EAST OF AND PARALLEL WITH THE EASTERLY LINE OF A 20 FOOT PERMANENT ACCESS EASEMENT PER CIRCUIT COURT OF COOK COUNTY CASE NO. 76L11684 ENTERED JULY 1, 1977; THENCE SOUTH 5 DEGREES 26 MINUTES 15 SECONDS EAST, ALONG SAID PARALLEL LINE, 108.05 FEET; THENCE SOUTH 84 DEGREES 33 MINUTES 45 SECONDS WEST, PERPENDICULAR TO THE LAST DESCRIBED LINE, 22.99 FEET TO A POINT ON A LINE DRAWN 1.48 FEET (AS MEASURED PERPENDICULARLY) WEST OF AND PARALLEL WITH THE WESTERLY LINE OF THE 20 FOOT EASEMENT AFORESAID; THENCE CONTINUING SOUTH 84 DEGREES 33 MINUTES 45 SECONDS WEST, 24.07 FEET; THENCE NORTH 5 DEGREES 26 MINUTES 15 SECONDS WEST, PERPENDICULAR TO THE LAST DESCRIBED LINE, 62.06 FEET TO THE POINT OF BEGINNING OF THE FOLLOWING DESCRIBED PARCEL;

THENCE SOUTH 84 DEGREES 30 MINUTES 02 SECONDS WEST, 2.97 FEET; THENCE NORTH 5 DEGREES 29 MINUTES 58 SECONDS WEST, 2.32 FEET; THENCE NORTH 50 DEGREES 29 MINUTES 47 SECONDS WEST, 42.49 FEET; THENCE NORTH 39 DEGREES 30 MINUTES 13 SECONDS EAST, 5.18 FEET; THENCE NORTH 6 DEGREES 51 MINUTES 19 SECONDS WEST, 24.84 FEET; THENCE NORTH 83 DEGREES 45 MINUTES 48 SECONDS EAST, 2.97 FEET TO A POINT, SAID POINT BEING 51.10 FEET (AS MEASURED PERPENDICULARLY) WEST OF THE HEREINAFTER DESIGNATED LINE "A", BEING A LINE DRAWN 1.48 FEET (AS MEASURED PERPENDICULARLY) WEST OF AND PARALLEL WITH THE WESTERLY LINE OF THE 20 FOOT EASEMENT AFORESAID; THENCE SOUTH 47 DEGREES 32 MINUTES 01 SECONDS EAST, 36.08 FEET; THENCE NORTH 84 DEGREES 00 MINUTES 45 SECONDS EAST, 2.87 FEET TO A POINT, SAID POINT BEING 24.05 FEET (AS MEASURED PERPENDICULARLY) WEST OF THE HEREINABOVE DESIGNATED LINE "A"; THENCE SOUTH 5 DEGREES 24 MINUTES 11 SECONDS EAST, 34.12 FEET TO THE HEREINABOVE DESIGNATED POINT OF BEGINNING

SAID PARCEL HAVING AS A LOWER LIMIT A HORIZONTAL PLANE OF ELEVATION +12.60 FEET CHICAGO CITY DATUM, AND HAVING AS AN UPPER LIMIT A HORIZONTAL PLANE OF ELEVATION +16.00 FEET CHICAGO CITY DATUM, IN COOK COUNTY, ILLINOIS.

AREA = 1000.5 SQUARE FEET OR 0.0230 ACRES.

10245095

PARCEL C4-L3:

THAT PART OF BLOCKS 85 AND 86 IN THE SCHOOL SECTION ADDITION TO CHICAGO, BEING A SUBDIVISION OF SECTION 16, TOWNSHIP 39 NORTH, RANGE 14, EAST OF THE THIRD PRINCIPAL MERIDIAN AND OF THE FILLED OLD CHANNEL OF THE SOUTH BRANCH OF THE CHICAGO RIVER, ALL TAKEN AS A TRACT, DESCRIBED AS FOLLOWS:

COMMENCING AT THE INTERSECTION OF THE EAST LINE OF BLOCK 86 AFORESAID WITH THE SOUTH LINE OF WEST POLK STREET; THENCE NORTH 89 DEGREES 53 MINUTES 33 SECONDS WEST, ALONG THE SOUTH LINE OF WEST POLK STREET, 10.00 FEET TO A POINT ON THE WEST LINE OF SOUTH WELLS STREET (SAID WEST LINE BEING DRAWN 10.00 FEET WEST OF AND PARALLEL WITH THE AFOREMENTIONED EAST LINE OF BLOCK 86); THENCE SOUTH 0 DEGREES 03 MINUTES 37 SECONDS EAST ALONG THE WEST LINE OF SOUTH WELLS STREET AFORESAID, 388.20 FEET; THENCE SOUTH 89 DEGREES 56 MINUTES 23 SECONDS WEST, PERPENDICULAR TO THE LAST DESCRIBED LINE, 199.78 FEET TO A POINT ON A LINE DRAWN 1.51 FEET (AS MEASURED PERPENDICULARLY) EAST OF AND PARALLEL WITH THE EASTERLY LINE OF A 20 FOOT PERMANENT ACCESS EASEMENT PER CIRCUIT COURT OF COOK COUNTY CASE NO. 76L11684 ENTERED JULY 1, 1977; THENCE SOUTH 5 DEGREES 26 MINUTES 15 SECONDS EAST, ALONG SAID PARALLEL LINE 108.05 FEET; THENCE SOUTH 84 DEGREES 33 MINUTES 45 SECONDS WEST, PERPENDICULAR TO THE LAST DESCRIBED LINE, 22.99 FEET TO THE POINT OF BEGINNING OF THE FOLLOWING DESCRIBED PARCEL; THENCE CONTINUING SOUTH 84 DEGREES 33 MINUTES 45 SECONDS WEST, 118.52 FEET; THENCE NORTH 5 DEGREES 26 MINUTES 15 SECONDS WEST, ALONG THE EAST LINE OF THE SOUTH BRANCH OF THE CHICAGO RIVER AS ESTABLISHED BY ORDINANCE PASSED JULY 8, 1926, A DISTANCE OF 14.67 FEET TO THE POINT OF INTERSECTION WITH THE SOUTHWESTERLY FACE OF THE DOCK AS IT EXISTED PRIOR TO JULY 8, 1926; THENCE NORTH 17 DEGREES 31 MINUTES 24 SECONDS WEST, ALONG THE EAST LINE OF THE SOUTH BRANCH OF THE CHICAGO RIVER AFORESAID, 39.09 FEET; THENCE NORTH 4 DEGREES 27 MINUTES 27 SECONDS WEST, ALONG THE EAST LINE OF THE SOUTH BRANCH OF THE CHICAGO RIVER AFORESAID, 56.19 FEET TO A POINT ON A CURVE; THENCE SOUTHEASTERLY 173.44 FEET ALONG THE ARC OF A CIRCLE CONVEX TO THE SOUTHWEST, HAVING A RADIUS OF 142.50 FEET AND WHOSE CHORD BEARS SOUTH 55 DEGREES 56 MINUTES 54 SECONDS WEST, 162.93 FEET TO A POINT ON A LINE DRAWN 1.48 FEET (AS MEASURED PERPENDICULARLY) WEST OF AND PARALLEL WITH THE WESTERLY LINE OF THE 20 FOOT EASEMENT AFORESAID; THENCE SOUTH 5 DEGREES 26 MINUTES 15 SECONDS EAST, ALONG SAID PARALLEL LINE, 5.46 FEET TO THE HEREIN ABOVE DESIGNATED POINT OF BEGINNING;

SAID PARCEL HAVING AS A LOWER LIMIT A HORIZONTAL PLANE OF ELEVATION +16.00 FEET CHICAGO CITY DATUM, AND HAVING AS AN UPPER LIMIT A HORIZONTAL PLANE OF ELEVATION +35.00 FEET CHICAGO CITY DATUM, IN COOK COUNTY, ILLINOIS.

AREA = 4,169.7 SQUARE FEET OR 0.0957 ACRES.

10245195



UNOFFICIAL COPY

PARCEL C5-L3:

THAT PART OF BLOCKS 85 AND 86 IN THE SCHOOL SECTION ADDITION TO CHICAGO, BEING A SUBDIVISION OF SECTION 16, TOWNSHIP 39 NORTH, RANGE 14, EAST OF THE THIRD PRINCIPAL MERIDIAN AND OF THE FILLED OLD CHANNEL OF THE SOUTH BRANCH OF THE CHICAGO RIVER, ALL TAKEN AS A TRACT, DESCRIBED AS FOLLOWS:

COMMENCING AT THE POINT OF INTERSECTION OF THE EAST LINE OF BLOCK 86 AFORESAID WITH THE SOUTH LINE OF WEST POLK STREET; THENCE NORTH 89 DEGREES 53 MINUTES 33 SECONDS WEST, ALONG THE SOUTH LINE OF WEST POLK STREET, 10.00 FEET TO A POINT ON THE WEST LINE OF SOUTH WELLS STREET (SAID WEST LINE BEING DRAWN 10.00 FEET WEST OF AND PARALLEL WITH THE AFOREMENTIONED EAST LINE OF BLOCK 86); THENCE SOUTH 0 DEGREES 03 MINUTES 37 SECONDS EAST, ALONG THE WEST LINE OF SOUTH WELLS STREET AFORESAID, 388.20 FEET; THENCE SOUTH 89 DEGREES 56 MINUTES 23 SECONDS WEST, PERPENDICULAR TO THE LAST DESCRIBED LINE, 199.78 FEET TO A POINT ON A LINE DRAWN 1.51 FEET (AS MEASURED PERPENDICULARLY) EAST OF AND PARALLEL WITH THE EASTERLY LINE OF A 20 FOOT PERMANENT ACCESS EASEMENT PER CIRCUIT COURT OF COOK COUNTY CASE NO. 76L11684 ENTERED JULY 1, 1977; THENCE NORTH 5 DEGREES 26 MINUTES 15 SECONDS WEST, ALONG SAID PARALLEL LINE, 1.95 FEET; THENCE SOUTH 84 DEGREES 33 MINUTES 45 SECONDS WEST, PERPENDICULAR TO THE LAST DESCRIBED LINE, 1.51 FEET TO A POINT ON THE EASTERLY LINE OF THE 20 FOOT EASEMENT AFORESAID; THENCE NORTH 5 DEGREES 26 MINUTES 15 SECONDS WEST, ALONG SAID EASTERLY LINE, 181.36 FEET TO A POINT ON A CURVE, SAID POINT BEING THE POINT OF BEGINNING OF THE PARCEL HEREIN DESCRIBED; THENCE NORTHWESTERLY 107.69 FEET ALONG THE ARC OF A CIRCLE CONVEX TO THE NORTHEAST, HAVING A RADIUS OF 37.50 FEET AND WHOSE CHORD BEARS NORTH 13 DEGREES 10 MINUTES 14 SECONDS WEST, 74.32 FEET; THENCE SOUTH 84 DEGREES 33 MINUTES 45 SECONDS WEST, ALONG A LINE DRAWN TANGENT TO THE LAST DESCRIBED COURSE, 11.48 FEET TO THE POINT OF INTERSECTION WITH A LINE DRAWN 1.48 FEET (AS MEASURED PERPENDICULARLY) WEST OF AND PARALLEL WITH THE WESTERLY LINE OF THE 20 FOOT EASEMENT AFORESAID; THENCE NORTH 5 DEGREES 26 MINUTES 15 SECONDS WEST, PERPENDICULAR TO THE LAST DESCRIBED LINE, 135.89 FEET TO A POINT ON THE SOUTH LINE OF WEST POLK STREET, SAID POINT BEING 259.48 FEET (AS MEASURED PERPENDICULARLY) WEST OF THE EAST LINE OF SOUTH WELLS STREET AFORESAID; THENCE NORTH 89 DEGREES 53 MINUTES 33 SECONDS WEST, ALONG SAID SOUTH LINE, 119.40 FEET TO A POINT ON THE EAST LINE OF THE SOUTH BRANCH OF THE CHICAGO RIVER AS ESTABLISHED BY ORDINANCE PASSED JULY 8, 1926; THENCE SOUTH 4 DEGREES 27 MINUTES 27 SECONDS EAST, ALONG SAID EAST LINE, 321.88 FEET TO A POINT ON A CURVE; THENCE NORTHEASTERLY 180.08 FEET ALONG THE ARC OF A CIRCLE CONVEX TO THE NORTHWEST, HAVING A RADIUS OF 142.50 FEET AND WHOSE CHORD BEARS NORTH 48 DEGREES 22 MINUTES 05 SECONDS EAST, 168.33 FEET TO A POINT OF REVERSE CURVATURE; THENCE NORTHEASTERLY 10.10 FEET ALONG THE ARC OF A CIRCLE CONVEX TO THE SOUTHEAST, HAVING A RADIUS OF 37.50 FEET AND WHOSE CHORD BEARS NORTH 76 DEGREES 48 MINUTES 51 SECONDS EAST, 10.07 FEET TO THE HEREINABOVE DESIGNATED POINT OF BEGINNING;

SAID PARCEL HAVING AS A LOWER LIMIT A HORIZONTAL PLANE OF ELEVATION +16.00 FEET CHICAGO CITY DATUM, AND HAVING AS AN UPPER LIMIT A HORIZONTAL PLANE OF ELEVATION +35.00 FEET CHICAGO CITY DATUM, IN COOK COUNTY, ILLINOIS.

AREA = 32,756.4 SQUARE FEET OR 0.7520 ACRES.

10245095

**UNOFFICIAL COPY**

Property of Cook County Clerk's Office

LEVEL 4

SECOND FLOOR

10245095

UNOFFICIAL COPY

Property of Cook County Clerk's Office

PARCEL C2-L4:

THAT PART OF BLOCKS 85 AND 86 IN THE SCHOOL SECTION ADDITION TO CHICAGO, BEING A SUBDIVISION OF SECTION 16, TOWNSHIP 39 NORTH, RANGE 14, EAST OF THE THIRD PRINCIPAL MERIDIAN AND OF THE FILLED OLD CHANNEL OF THE SOUTH BRANCH OF THE CHICAGO RIVER, ALL TAKEN AS A TRACT, DESCRIBED AS FOLLOWS:

COMMENCING AT THE POINT OF INTERSECTION OF THE EAST LINE OF BLOCK 86 AFORESAID WITH THE SOUTH LINE OF WEST POLK STREET; THENCE NORTH 89 DEGREES 53 MINUTES 33 SECONDS WEST, ALONG THE SOUTH LINE OF WEST POLK STREET, 10.00 FEET TO A POINT ON THE WEST LINE OF SOUTH WELLS STREET (SAID WEST LINE BEING DRAWN 10.00 FEET WEST OF AND PARALLEL WITH THE AFOREMENTIONED EAST LINE OF BLOCK 86), SAID POINT BEING THE POINT OF BEGINNING OF THE PARCEL HEREIN DESCRIBED; THENCE SOUTH 0 DEGREES 03 MINUTES 37 SECONDS EAST, ALONG THE WEST LINE OF SOUTH WELLS STREET AFORESAID, 388.20 FEET; THENCE SOUTH 89 DEGREES 56 MINUTES 23 SECONDS WEST, PERPENDICULAR TO THE LAST DESCRIBED LINE, 199.78 FEET TO A POINT ON A LINE DRAWN 1.51 FEET (AS MEASURED PERPENDICULARLY) EAST OF AND PARALLEL WITH THE EASTERLY LINE OF A 20 FOOT PERMANENT ACCESS EASEMENT PER CIRCUIT COURT OF COOK COUNTY CASE NO. 76L11684 ENTERED JULY 1, 1977; THENCE NORTH 5 DEGREES 26 MINUTES 15 SECONDS WEST, ALONG SAID PARALLEL LINE 1.95 FEET; THENCE SOUTH 84 DEGREES 33 MINUTES 45 SECONDS WEST, PERPENDICULAR TO THE LAST DESCRIBED LINE, 1.51 FEET TO A POINT ON THE EASTERLY LINE OF THE 20 FOOT EASEMENT AFORESAID; THENCE NORTH 5 DEGREES 26 MINUTES 15 SECONDS WEST, ALONG SAID EASTERLY LINE, 181.36 FEET TO A POINT ON A CURVE; THENCE NORTHWESTERLY 107.69 FEET ALONG THE ARC OF A CIRCLE CONVEX TO THE NORTHEAST, HAVING A RADIUS OF 37.50 FEET AND WHOSE CHORD BEARS NORTH 13 DEGREES 10 MINUTES 14 SECONDS WEST, 74.32 FEET; THENCE SOUTH 84 DEGREES 33 MINUTES 45 SECONDS WEST, ALONG A LINE DRAWN TANGENT TO THE LAST DESCRIBED COURSE, 11.48 FEET TO THE POINT OF INTERSECTION WITH A LINE DRAWN 1.48 FEET (AS MEASURED PERPENDICULARLY) WEST OF AND PARALLEL WITH THE WESTERLY LINE OF THE 20 FOOT EASEMENT AFORESAID; THENCE NORTH 5 DEGREES 26 MINUTES 15 SECONDS WEST, PERPENDICULAR TO THE LAST DESCRIBED LINE, 35.88 FEET; THENCE SOUTH 84 DEGREES 33 MINUTES 45 SECONDS WEST, 2.37 FEET; THENCE NORTH 5 DEGREES 26 MINUTES 15 SECONDS WEST, 11.30 FEET; THENCE SOUTH 84 DEGREES 33 MINUTES 45 SECONDS WEST, 11.00 FEET TO A POINT OF CURVATURE; THENCE NORTHWESTERLY 15.71 FEET ALONG THE ARC OF A CIRCLE CONVEX TO THE SOUTHEAST, HAVING A RADIUS OF 5.00 FEET AND WHOSE CHORD BEARS NORTH 5 DEGREES 26 MINUTES 15 SECONDS WEST, 10.00 FEET; THENCE NORTH 84 DEGREES 33 MINUTES 45 SECONDS EAST, ALONG A LINE DRAWN TANGENT TO THE LAST DESCRIBED COURSE, 11.00 FEET; THENCE NORTH 5 DEGREES 26 MINUTES 15 SECONDS WEST, 11.00 FEET; THENCE NORTH 84 DEGREES 33 MINUTES 45 SECONDS EAST, 2.37 FEET TO A POINT ON A LINE DRAWN 1.48 FEET (AS MEASURED PERPENDICULARLY) WEST OF AND PARALLEL WITH THE WESTERLY LINE OF THE 20 FOOT EASEMENT AFORESAID; THENCE NORTH 5 DEGREES 26 MINUTES 15 SECONDS WEST, ALONG SAID PARALLEL LINE, 67.71 FEET TO A POINT ON THE SOUTH LINE OF WEST POLK STREET; THENCE SOUTH 89 DEGREES 53 MINUTES 33 SECONDS EAST, ALONG SAID SOUTH LINE, 259.48 FEET TO THE HEREINABOVE DESIGNATED POINT OF BEGINNING;

SAID PARCEL HAVING AS A LOWER LIMIT A HORIZONTAL PLANE OF ELEVATION +35.00 FEET CHICAGO CITY DATUM, AND HAVING AS AN UPPER LIMIT A HORIZONTAL PLANE OF ELEVATION +51.80 FEET CHICAGO CITY DATUM, IN COOK COUNTY, ILLINOIS.

EXCEPTING THEREFROM THE FOLLOWING DESCRIBED PARCELS:

10245095

PARCEL R1-L4:

THAT PART OF BLOCKS 85 AND 86 IN THE SCHOOL SECTION ADDITION TO CHICAGO, BEING A SUBDIVISION OF SECTION 16, TOWNSHIP 39 NORTH, RANGE 14, EAST OF THE THIRD PRINCIPAL MERIDIAN AND OF THE FILLED OLD CHANNEL OF THE SOUTH BRANCH OF THE CHICAGO RIVER, ALL TAKEN AS A TRACT, DESCRIBED AS FOLLOWS:

COMMENCING AT THE POINT OF INTERSECTION OF THE EAST LINE OF BLOCK 86 AFORESAID WITH THE SOUTH LINE OF WEST POLK STREET; THENCE NORTH 89 DEGREES 53 MINUTES 33 SECONDS WEST, ALONG THE SOUTH LINE OF WEST POLK STREET, 10.00 FEET TO A POINT ON THE WEST LINE OF SOUTH WELLS STREET (SAID WEST LINE BEING DRAWN 10.00 FEET WEST OF AND PARALLEL WITH THE AFOREMENTIONED EAST LINE OF BLOCK 86); THENCE SOUTH 0 DEGREES 03 MINUTES 37 SECONDS EAST, ALONG THE WEST LINE OF SOUTH WELLS STREET AFORESAID, 99.50 FEET; THENCE SOUTH 89 DEGREES 56 MINUTES 23 SECONDS WEST, PERPENDICULAR TO THE LAST DESCRIBED LINE, 185.29 FEET TO THE POINT OF BEGINNING OF THE PARCEL HEREIN DESCRIBED; THENCE SOUTH 50 DEGREES 29 MINUTES 47 SECONDS EAST, 6.48 FEET; THENCE SOUTH 39 DEGREES 30 MINUTES 13 SECONDS WEST, PERPENDICULAR TO THE LAST DESCRIBED LINE, 11.22 FEET; THENCE NORTH 50 DEGREES 29 MINUTES 47 SECONDS WEST, 6.48 FEET TO A POINT, SAID POINT BEING 108.72 FEET (AS MEASURED PERPENDICULARLY) SOUTH OF THE SOUTH LINE OF WEST POLK STREET AFORESAID; THENCE NORTH 39 DEGREES 30 MINUTES 13 SECONDS EAST, PERPENDICULAR TO THE LAST DESCRIBED LINE, 11.22 FEET TO THE HEREINABOVE DESIGNATED POINT OF BEGINNING;

SAID PARCEL HAVING AS A LOWER LIMIT A HORIZONTAL PLANE OF ELEVATION +35.00 FEET CHICAGO CITY DATUM, AND HAVING AS AN UPPER LIMIT A HORIZONTAL PLANE OF ELEVATION +51.80 FEET CHICAGO CITY DATUM, IN COOK COUNTY, ILLINOIS.

ALSO EXCEPTING:

PARCEL R2-L4:

THAT PART OF BLOCKS 85 AND 86 IN THE SCHOOL SECTION ADDITION TO CHICAGO, BEING A SUBDIVISION OF SECTION 16, TOWNSHIP 39 NORTH, RANGE 14, EAST OF THE THIRD PRINCIPAL MERIDIAN AND OF THE FILLED OLD CHANNEL OF THE SOUTH BRANCH OF THE CHICAGO RIVER, ALL TAKEN AS A TRACT, DESCRIBED AS FOLLOWS:

COMMENCING AT THE POINT OF INTERSECTION OF THE EAST LINE OF BLOCK 86 AFORESAID WITH THE SOUTH LINE OF WEST POLK STREET; THENCE NORTH 89 DEGREES 53 MINUTES 33 SECONDS WEST, ALONG THE SOUTH LINE OF WEST POLK STREET, 10.00 FEET TO A POINT ON THE WEST LINE OF SOUTH WELLS STREET (SAID WEST LINE BEING DRAWN 10.00 FEET WEST OF AND PARALLEL WITH THE AFOREMENTIONED EAST LINE OF BLOCK 86); THENCE SOUTH 0 DEGREES 03 MINUTES 37 SECONDS EAST, ALONG THE WEST LINE OF SOUTH WELLS STREET AFORESAID, 107.05 FEET; THENCE SOUTH 89 DEGREES 56 MINUTES 23 SECONDS WEST, PERPENDICULAR TO THE LAST DESCRIBED LINE, 175.93 FEET TO THE POINT OF BEGINNING OF THE PARCEL HEREIN DESCRIBED; THENCE SOUTH 50 DEGREES 29 MINUTES 47 SECONDS EAST, 7.25 FEET; THENCE SOUTH 39 DEGREES 30 MINUTES 13 SECONDS WEST, PERPENDICULAR TO THE LAST DESCRIBED LINE, 11.21 FEET; THENCE NORTH 50 DEGREES 29 MINUTES 47 SECONDS WEST, 7.25 FEET TO A POINT, SAID POINT BEING 116.24 FEET (AS MEASURED PERPENDICULARLY) SOUTH OF THE SOUTH LINE OF WEST POLK STREET AFORESAID; THENCE NORTH 39 DEGREES 30 MINUTES 13 SECONDS

10245095

EAST, PERPENDICULAR TO THE LAST DESCRIBED LINE, 11.21 FEET TO THE HEREINABOVE DESIGNATED POINT OF BEGINNING;

SAID PARCEL HAVING AS A LOWER LIMIT A HORIZONTAL PLANE OF ELEVATION +35.00 FEET CHICAGO CITY DATUM, AND HAVING AS AN UPPER LIMIT A HORIZONTAL PLANE OF ELEVATION +51.80 FEET CHICAGO CITY DATUM, IN COOK COUNTY, ILLINOIS.

ALSO EXCEPTING:

PARCEL R3-L4:

THAT PART OF BLOCKS 85 AND 86 IN THE SCHOOL SECTION ADDITION TO CHICAGO, BEING A SUBDIVISION OF SECTION 16, TOWNSHIP 39 NORTH, RANGE 14, EAST OF THE THIRD PRINCIPAL MERIDIAN AND OF THE FILLED OLD CHANNEL OF THE SOUTH BRANCH OF THE CHICAGO RIVER, ALL TAKEN AS A TRACT, DESCRIBED AS FOLLOWS:

COMMENCING AT THE POINT OF INTERSECTION OF THE EAST LINE OF BLOCK 86 AFORESAID WITH THE SOUTH LINE OF WEST POLK STREET; THENCE NORTH 89 DEGREES 53 MINUTES 33 SECONDS WEST, ALONG THE SOUTH LINE OF WEST POLK STREET, 10.00 FEET TO A POINT ON THE WEST LINE OF SOUTH WELLS STREET (SAID WEST LINE BEING DRAWN 10.00 FEET WEST OF AND PARALLEL WITH THE AFOREMENTIONED EAST LINE OF BLOCK 86); THENCE SOUTH 0 DEGREES 03 MINUTES 37 SECONDS EAST, ALONG THE WEST LINE OF SOUTH WELLS STREET AFORESAID, 217.41 FEET; THENCE SOUTH 89 DEGREES 56 MINUTES 23 SECONDS WEST, PERPENDICULAR TO THE LAST DESCRIBED LINE, 160.43 FEET TO THE POINT OF BEGINNING OF THE PARCEL HEREIN DESCRIBED; THENCE SOUTH 39 DEGREES 30 MINUTES 13 SECONDS WEST, 6.34 FEET; THENCE NORTH 50 DEGREES 29 MINUTES 47 SECONDS WEST, PERPENDICULAR TO THE LAST DESCRIBED LINE, 11.19 FEET; THENCE NORTH 39 DEGREES 30 MINUTES 13 SECONDS EAST, 6.34 FEET TO A POINT, SAID POINT BEING 210.77 FEET (AS MEASURED PERPENDICULARLY) SOUTH OF THE SOUTH LINE OF WEST POLK STREET AFORESAID; THENCE SOUTH 50 DEGREES 29 MINUTES 47 SECONDS EAST, PERPENDICULAR TO THE LAST DESCRIBED LINE, 11.19 FEET TO THE HEREINABOVE DESIGNATED POINT OF BEGINNING;

SAID PARCEL HAVING AS A LOWER LIMIT A HORIZONTAL PLANE OF ELEVATION +35.00 FEET CHICAGO CITY DATUM, AND HAVING AS AN UPPER LIMIT A HORIZONTAL PLANE OF ELEVATION +51.80 FEET CHICAGO CITY DATUM, IN COOK COUNTY, ILLINOIS.

ALSO EXCEPTING:

PARCEL R4-L4:

THAT PART OF BLOCKS 85 AND 86 IN THE SCHOOL SECTION ADDITION TO CHICAGO, BEING A SUBDIVISION OF SECTION 16, TOWNSHIP 39 NORTH, RANGE 14, EAST OF THE THIRD PRINCIPAL MERIDIAN AND OF THE FILLED OLD CHANNEL OF THE SOUTH BRANCH OF THE CHICAGO RIVER, ALL TAKEN AS A TRACT, DESCRIBED AS FOLLOWS:

COMMENCING AT THE POINT OF INTERSECTION OF THE EAST LINE OF BLOCK 86 AFORESAID WITH THE SOUTH LINE OF WEST POLK STREET; THENCE NORTH 89 DEGREES 53 MINUTES 33 SECONDS WEST, ALONG THE SOUTH LINE OF WEST POLK STREET, 10.00 FEET TO A POINT ON THE WEST LINE OF SOUTH WELLS STREET (SAID WEST LINE BEING DRAWN 10.00 FEET WEST OF AND PARALLEL WITH THE AFOREMENTIONED EAST LINE OF BLOCK 86); THENCE SOUTH 0 DEGREES 03 MINUTES 37 SECONDS EAST, ALONG THE WEST LINE OF SOUTH WELLS STREET AFORESAID, 226.49 FEET; THENCE SOUTH 89 DEGREES 56

10245095



UNOFFICIAL COPY

MINUTES 23 SECONDS WEST, PERPENDICULAR TO THE LAST DESCRIBED LINE, 168.18 FEET TO THE POINT OF BEGINNING OF THE PARCEL HEREIN DESCRIBED; THENCE SOUTH 39 DEGREES 30 MINUTES 13 SECONDS WEST, 7.42 FEET; THENCE NORTH 50 DEGREES 29 MINUTES 47 SECONDS WEST, PERPENDICULAR TO THE LAST DESCRIBED LINE, 11.00 FEET; THENCE NORTH 39 DEGREES 30 MINUTES 13 SECONDS EAST, 7.42 FEET TO A POINT, SAID POINT BEING 220.00 FEET (AS MEASURED PERPENDICULARLY) SOUTH OF THE SOUTH LINE OF WEST POLK STREET AFORESAID; THENCE SOUTH 50 DEGREES 29 MINUTES 47 SECONDS EAST, PERPENDICULAR TO THE LAST DESCRIBED LINE, 11.00 FEET TO THE HEREINABOVE DESIGNATED POINT OF BEGINNING;

SAID PARCEL HAVING AS A LOWER LIMIT A HORIZONTAL PLANE OF ELEVATION +35.00 FEET CHICAGO CITY DATUM, AND HAVING AS AN UPPER LIMIT A HORIZONTAL PLANE OF ELEVATION +51.80 FEET CHICAGO CITY DATUM, IN COOK COUNTY, ILLINOIS.

AREA = 86,600.5 SQUARE FEET OR 1.9896 ACRES.

Property of Cook County Clerk's Office

10245095

UNOFFICIAL COPY

PARCEL C3-L4:

THAT PART OF BLOCKS 85 AND 86 IN THE SCHOOL SECTION ADDITION TO CHICAGO, BEING A SUBDIVISION OF SECTION 16, TOWNSHIP 39 NORTH, RANGE 14, EAST OF THE THIRD PRINCIPAL MERIDIAN AND OF THE FILLED OLD CHANNEL OF THE SOUTH BRANCH OF THE CHICAGO RIVER, ALL TAKEN AS A TRACT, DESCRIBED AS FOLLOWS:

COMMENCING AT THE POINT OF INTERSECTION OF THE EAST LINE OF BLOCK 86 AFORESAID WITH THE SOUTH LINE OF WEST POLK STREET; THENCE NORTH 89 DEGREES 53 MINUTES 33 SECONDS WEST, ALONG THE SOUTH LINE OF WEST POLK STREET, 10.00 FEET TO A POINT ON THE WEST LINE OF SOUTH WELLS STREET (SAID WEST LINE BEING DRAWN 10.00 FEET WEST OF AND PARALLEL WITH THE AFOREMENTIONED EAST LINE OF BLOCK 86); THENCE SOUTH 0 DEGREES 03 MINUTES 37 SECONDS EAST, ALONG THE WEST LINE OF SOUTH WELLS STREET AFORESAID, 388.20 FEET; THENCE SOUTH 89 DEGREES 56 MINUTES 23 SECONDS WEST, PERPENDICULAR TO THE LAST DESCRIBED LINE, 199.78 FEET TO A POINT ON A LINE DRAWN 1.51 FEET (AS MEASURED PERPENDICULARLY) EAST OF AND PARALLEL WITH THE EASTERLY LINE OF A 20 FOOT PERMANENT ACCESS EASEMENT PER CIRCUIT COURT OF COOK COUNTY CASE NO. 76L11684 ENTERED JULY 1, 1977, SAID POINT BEING THE POINT OF BEGINNING OF THE PARCEL HEREIN DESCRIBED; THENCE SOUTH 5 DEGREES 26 MINUTES 15 SECONDS EAST, ALONG SAID PARALLEL LINE, 103.05 FEET; THENCE SOUTH 84 DEGREES 33 MINUTES 45 SECONDS WEST, PERPENDICULAR TO THE LAST DESCRIBED LINE, 11.51 FEET TO A POINT OF CURVATURE; THENCE NORTHWESTERLY 184.93 FEET ALONG THE ARC OF A CIRCLE CONVEX TO THE SOUTHWEST, HAVING A RADIUS OF 142.50 FEET AND WHOSE CHORD BEARS NORTH 58 DEGREES 15 MINUTES 22 SECONDS WEST, 172.23 FEET TO A POINT ON THE EAST LINE OF THE SOUTH BRANCH OF THE CHICAGO RIVER AS ESTABLISHED BY ORDINANCE PASSED JULY 8, 1926; THENCE NORTH 4 DEGREES 27 MINUTES 27 SECONDS WEST, ALONG SAID EAST LINE, 81.53 FEET TO A POINT ON A CURVE; THENCE NORTHEASTERLY 180.08 FEET ALONG THE ARC OF A CIRCLE CONVEX TO THE NORTHWEST, HAVING A RADIUS OF 142.50 FEET AND WHOSE CHORD BEARS NORTH 48 DEGREES 22 MINUTES 05 SECONDS EAST, 168.33 FEET TO A POINT OF REVERSE CURVATURE; THENCE NORTHEASTERLY 10.10 FEET ALONG THE ARC OF A CIRCLE CONVEX TO THE SOUTHEAST, HAVING A RADIUS OF 37.50 FEET AND WHOSE CHORD BEARS NORTH 76 DEGREES 48 MINUTES 51 SECONDS EAST, 10.07 FEET TO A POINT ON THE EASTERLY LINE OF A 20 FOOT PERMANENT ACCESS EASEMENT AFORESAID; THENCE SOUTH 5 DEGREES 26 MINUTES 15 SECONDS EAST ALONG SAID EASTERLY LINE, 181.36 FEET; THENCE NORTH 84 DEGREES 33 MINUTES 45 SECONDS EAST, PERPENDICULAR TO THE LAST DESCRIBED LINE, 1.51 FEET; THENCE SOUTH 5 DEGREES 26 MINUTES 15 SECONDS EAST, 1.95 FEET TO THE HEREINABOVE DESIGNATED POINT OF BEGINNING;

SAID PARCEL HAVING AS A LOWER LIMIT A HORIZONTAL PLANE OF ELEVATION +35.00 FEET CHICAGO CITY DATUM, AND HAVING AS AN UPPER LIMIT A HORIZONTAL PLANE OF ELEVATION +52.50 FEET CHICAGO CITY DATUM, IN COOK COUNTY, ILLINOIS.

EXCEPTING THEREFROM THE FOLLOWING DESCRIBED PARCELS:

PARCEL R5-L4:

THAT PART OF BLOCKS 85 AND 86 IN THE SCHOOL SECTION ADDITION TO CHICAGO, BEING A SUBDIVISION OF SECTION 16, TOWNSHIP 39 NORTH, RANGE 14, EAST OF THE THIRD PRINCIPAL MERIDIAN AND OF THE FILLED OLD CHANNEL OF THE SOUTH BRANCH OF THE CHICAGO RIVER, ALL TAKEN AS A TRACT, DESCRIBED AS FOLLOWS:

102451095



COMMENCING AT THE INTERSECTION OF THE EAST LINE OF BLOCK 86 AFORESAID WITH THE SOUTH LINE OF WEST POLK STREET; THENCE NORTH 89 DEGREES 53 MINUTES 33 SECONDS WEST, ALONG THE SOUTH LINE OF WEST POLK STREET, 10.00 FEET TO A POINT ON THE WEST LINE OF SOUTH WELLS STREET (SAID WEST LINE BEING DRAWN 10.00 FEET WEST OF AND PARALLEL WITH THE AFOREMENTIONED EAST LINE OF BLOCK 86); THENCE SOUTH 0 DEGREES 03 MINUTES 37 SECONDS EAST ALONG THE WEST LINE OF SOUTH WELLS STREET AFORESAID, 388.20 FEET; THENCE SOUTH 89 DEGREES 56 MINUTES 23 SECONDS WEST, PERPENDICULAR TO THE LAST DESCRIBED LINE, 199.78 FEET TO A POINT ON A LINE DRAWN 1.51 FEET (AS MEASURED PERPENDICULARLY) EAST OF AND PARALLEL WITH THE EASTERLY LINE OF A 20 FOOT PERMANENT ACCESS EASEMENT PER CIRCUIT COURT OF COOK COUNTY CASE NO. 76L11684 ENTERED JULY 1, 1977; THENCE SOUTH 5 DEGREES 26 MINUTES 15 SECONDS EAST, ALONG SAID PARALLEL LINE, SAID LINE HEREINAFTER REFERRED TO AS LINE "B", A DISTANCE OF 5.33 FEET; THENCE SOUTH 84 DEGREES 33 MINUTES 45 SECONDS WEST, PERPENDICULAR TO THE LAST DESCRIBED LINE, 70.36 FEET TO THE POINT OF BEGINNING OF THE PARCEL HEREIN DESCRIBED; THENCE SOUTH 50 DEGREES 29 MINUTES 47 SECONDS EAST, 7.70 FEET; THENCE SOUTH 39 DEGREES 30 MINUTES 13 SECONDS WEST, PERPENDICULAR TO THE LAST DESCRIBED LINE, 11.75 FEET TO A POINT SAID POINT BEING 88.96 FEET (AS MEASURED PERPENDICULARLY) NORTH OF A LINE HEREINAFTER REFERRED TO AS LINE "C", BEING A LINE DRAWN PERPENDICULAR TO THE EASTERLY LINE OF A 20 FOOT PERMANENT ACCESS EASEMENT AFORESAID AND PASSING THROUGH A POINT 102.72 FEET (AS MEASURED PERPENDICULARLY) SOUTH OF THE POINT OF BEGINNING AFORESAID AND 73.21 FEET (AS MEASURED PERPENDICULARLY) WEST OF THE HERETOFORE DESIGNATED LINE "B"; THENCE NORTH 50 DEGREES 29 MINUTES 47 SECONDS WEST, 7.70 FEET; THENCE NORTH 39 DEGREES 30 MINUTES 13 SECONDS EAST, PERPENDICULAR TO THE LAST DESCRIBED LINE, 11.75 FEET TO THE HEREINAFORE DESIGNATED POINT OF BEGINNING;

SAID PARCEL HAVING AS A LOWER LIMIT A HORIZONTAL PLANE OF ELEVATION +35.00 FEET CHICAGO CITY DATUM, AND HAVING AS AN UPPER LIMIT A HORIZONTAL PLANE OF ELEVATION +52.50 FEET CHICAGO CITY DATUM, IN COOK COUNTY, ILLINOIS.

ALSO EXCEPTING:

PARCEL R6-L4:

THAT PART OF BLOCKS 85 AND 86 IN THE SCHOOL SECTION ADDITION TO CHICAGO, BEING A SUBDIVISION OF SECTION 16, TOWNSHIP 39 NORTH, RANGE 14, EAST OF THE THIRD PRINCIPAL MERIDIAN AND OF THE FILLED OLD CHANNEL OF THE SOUTH BRANCH OF THE CHICAGO RIVER, ALL TAKEN AS A TRACT, DESCRIBED AS FOLLOWS:

COMMENCING AT THE INTERSECTION OF THE EAST LINE OF BLOCK 86 AFORESAID WITH THE SOUTH LINE OF WEST POLK STREET; THENCE NORTH 89 DEGREES 53 MINUTES 33 SECONDS WEST, ALONG THE SOUTH LINE OF WEST POLK STREET, 10.00 FEET TO A POINT ON THE WEST LINE OF SOUTH WELLS STREET (SAID WEST LINE BEING DRAWN 10.00 FEET WEST OF AND PARALLEL WITH THE AFOREMENTIONED EAST LINE OF BLOCK 86); THENCE SOUTH 0 DEGREES 03 MINUTES 37 SECONDS EAST ALONG THE WEST LINE OF SOUTH WELLS STREET AFORESAID, 388.20 FEET; THENCE SOUTH 89 DEGREES 56 MINUTES 23 SECONDS WEST, PERPENDICULAR TO THE LAST DESCRIBED LINE, 199.78 FEET TO A POINT ON A LINE DRAWN 1.51 FEET (AS MEASURED PERPENDICULARLY) EAST OF AND PARALLEL WITH THE EASTERLY LINE OF A 20 FOOT PERMANENT ACCESS EASEMENT PER CIRCUIT COURT OF COOK COUNTY CASE NO. 76L11684 ENTERED JULY 1, 1977; THENCE SOUTH 5 DEGREES 26 MINUTES 15 SECONDS EAST, ALONG SAID PARALLEL LINE, SAID

10245095

LINE HEREINAFTER REFERRED TO AS LINE "B", A DISTANCE OF 14.62 FEET; THENCE SOUTH 84 DEGREES 33 MINUTES 45 SECONDS WEST, PERPENDICULAR TO THE LAST DESCRIBED LINE, 61.05 FEET TO THE POINT OF BEGINNING OF THE PARCEL HEREIN DESCRIBED; THENCE SOUTH 50 DEGREES 29 MINUTES 47 SECONDS EAST, 6.85 FEET; THENCE SOUTH 39 DEGREES 30 MINUTES 13 SECONDS WEST, PERPENDICULAR TO THE LAST DESCRIBED LINE, 11.75 FEET TO A POINT, SAID POINT BEING 80.28 FEET (AS MEASURED PERPENDICULARLY) NORTH OF A LINE HEREINAFTER REFERRED TO AS LINE "C", BEING A LINE DRAWN PERPENDICULAR TO THE EASTERLY LINE OF A 20 FOOT PERMANENT ACCESS EASEMENT AFORESAID AND PASSING THROUGH A POINT 93.43 FEET (AS MEASURED PERPENDICULARLY) SOUTH OF THE POINT OF BEGINNING AFORESAID AND 64.50 FEET (AS MEASURED PERPENDICULARLY) WEST OF THE HERETOFORE DESIGNATED LINE "B"; THENCE NORTH 50 DEGREES 29 MINUTES 47 SECONDS WEST, 6.85 FEET; THENCE NORTH 39 DEGREES 30 MINUTES 13 SECONDS EAST, PERPENDICULAR TO THE LAST DESCRIBED LINE, 11.75 FEET TO THE HEREINABOVE DESIGNATED POINT OF BEGINNING;

SAID PARCEL HAVING AS A LOWER LIMIT A HORIZONTAL PLANE OF ELEVATION +35.00 FEET CHICAGO CITY DATUM, AND HAVING AS AN UPPER LIMIT A HORIZONTAL PLANE OF ELEVATION +52.50 FEET CHICAGO CITY DATUM, IN COOK COUNTY, ILLINOIS.

AREA = 34,413.5 SQUARE FEET OR 0.7900 ACRES.

Property of Cook County Clerk's Office

10245095

PARCEL C4-L4:

THAT PART OF BLOCKS 85 AND 86 IN THE SCHOOL SECTION ADDITION TO CHICAGO, BEING A SUBDIVISION OF SECTION 16, TOWNSHIP 39 NORTH, RANGE 14, EAST OF THE THIRD PRINCIPAL MERIDIAN AND OF THE FILLED OLD CHANNEL OF THE SOUTH BRANCH OF THE CHICAGO RIVER, ALL TAKEN AS A TRACT, DESCRIBED AS FOLLOWS:

COMMENCING AT THE INTERSECTION OF THE EAST LINE OF BLOCK 86 AFORESAID WITH THE SOUTH LINE OF WEST POLK STREET; THENCE NORTH 89 DEGREES 53 MINUTES 33 SECONDS WEST, ALONG THE SOUTH LINE OF WEST POLK STREET, 10.00 FEET TO A POINT ON THE WEST LINE OF SOUTH WELLS STREET (SAID WEST LINE BEING DRAWN 10.00 FEET WEST OF AND PARALLEL WITH THE AFOREMENTIONED EAST LINE OF BLOCK 86); THENCE SOUTH 0 DEGREES 03 MINUTES 37 SECONDS EAST ALONG THE WEST LINE OF SOUTH WELLS STREET AFORESAID, 388.20 FEET; THENCE SOUTH 89 DEGREES 56 MINUTES 23 SECONDS WEST, PERPENDICULAR TO THE LAST DESCRIBED LINE, 199.78 FEET TO A POINT ON A LINE DRAWN 1.57 FEET (AS MEASURED PERPENDICULARLY) EAST OF AND PARALLEL WITH THE EASTERLY LINE OF A 20 FOOT PERMANENT ACCESS EASEMENT PER CIRCUIT COURT OF COOK COUNTY CASE NO. 76L11684 ENTERED JULY 1, 1977; THENCE SOUTH 5 DEGREES 26 MINUTES 15 SECONDS EAST, ALONG SAID PARALLEL LINE, HEREINAFTER REFERRED TO AS LINE "B", 103.05 FEET TO THE POINT OF BEGINNING OF THE PARCEL HEREIN DESCRIBED; THENCE CONTINUING SOUTH 5 DEGREES 26 MINUTES 15 SECONDS EAST, ALONG SAID LINE "B", 3.05 FEET; THENCE SOUTH 84 DEGREES 33 MINUTES 45 SECONDS WEST, PERPENDICULAR TO THE LAST DESCRIBED LINE, 141.51 FEET TO A POINT ON THE EAST LINE OF THE SOUTH BRANCH OF THE CHICAGO RIVER AS ESTABLISHED BY ORDINANCE PASSED JULY 8, 1926; THENCE NORTH 5 DEGREES 26 MINUTES 15 SECONDS WEST, ALONG SAID EAST LINE, 14.67 FEET TO THE POINT OF INTERSECTION WITH THE SOUTHWESTERLY FACE OF THE DOCK AS IT EXISTED PRIOR TO JULY 8, 1926; THENCE NORTH 17 DEGREES 31 MINUTES 24 SECONDS WEST, ALONG THE EAST LINE OF THE SOUTH BRANCH OF THE CHICAGO RIVER AFORESAID, 39.09 FEET; THENCE NORTH 4 DEGREES 27 MINUTES 27 SECONDS WEST, ALONG THE EAST LINE OF THE SOUTH BRANCH OF THE CHICAGO RIVER AFORESAID, 56.19 FEET TO A POINT ON A CURVE; THENCE SOUTHEASTERLY 184.93 FEET ALONG THE ARC OF A CIRCLE CONVEX TO THE SOUTHWEST, HAVING A RADIUS OF 142.50 FEET AND WHOSE CHORD BEARS SOUTH 58 DEGREES 15 MINUTES 22 SECONDS EAST, 172.23 FEET TO A POINT OF CURVATURE; THENCE NORTH 84 DEGREES 33 MINUTES 45 SECONDS EAST, ALONG A LINE DRAWN TANGENT TO THE LAST DESCRIBED COURSE, 11.51 FEET TO THE HEREINAFOVE DESIGNATED POINT OF BEGINNING;

SAID PARCEL HAVING AS A LOWER LIMIT A HORIZONTAL PLANE OF ELEVATION +35.00 FEET CHICAGO CITY DATUM, AND HAVING AS AN UPPER LIMIT A HORIZONTAL PLANE OF ELEVATION +52.50 FEET CHICAGO CITY DATUM, IN COOK COUNTY, ILLINOIS.

AREA = 4,286.4 SQUARE FEET OR 0.0984 ACRES.

10245095

UNOFFICIAL COPY

10245095

PARCEL C5-L4:

THAT PART OF BLOCKS 85 AND 86 IN THE SCHOOL SECTION ADDITION TO CHICAGO, BEING A SUBDIVISION OF SECTION 16, TOWNSHIP 39 NORTH, RANGE 14, EAST OF THE THIRD PRINCIPAL MERIDIAN AND OF THE FILLED OLD CHANNEL OF THE SOUTH BRANCH OF THE CHICAGO RIVER, ALL TAKEN AS A TRACT, DESCRIBED AS FOLLOWS:

COMMENCING AT THE POINT OF INTERSECTION OF THE EAST LINE OF BLOCK 86 AFORESAID WITH THE SOUTH LINE OF WEST POLK STREET; THENCE NORTH 89 DEGREES 53 MINUTES 33 SECONDS WEST, ALONG THE SOUTH LINE OF WEST POLK STREET, 10.00 FEET TO A POINT ON THE WEST LINE OF SOUTH WELLS STREET (SAID WEST LINE BEING DRAWN 10.00 FEET WEST OF AND PARALLEL WITH THE AFOREMENTIONED EAST LINE OF BLOCK 86); THENCE SOUTH 0 DEGREES 03 MINUTES 37 SECONDS EAST, ALONG THE WEST LINE OF SOUTH WELLS STREET AFORESAID, 388.20 FEET; THENCE SOUTH 89 DEGREES 56 MINUTES 23 SECONDS WEST, PERPENDICULAR TO THE LAST DESCRIBED LINE, 199.78 FEET TO A POINT ON A LINE DRAWN 1.51 FEET (AS MEASURED PERPENDICULARLY) EAST OF AND PARALLEL WITH THE EASTERLY LINE OF A 20 FOOT PERMANENT ACCESS EASEMENT PER CIRCUIT COURT OF COOK COUNTY CASE NO. 76L11684 ENTERED JULY 1, 1977; THENCE NORTH 5 DEGREES 26 MINUTES 15 SECONDS WEST, ALONG SAID PARALLEL LINE 1.95 FEET; THENCE SOUTH 84 DEGREES 33 MINUTES 45 SECONDS WEST, PERPENDICULAR TO THE LAST DESCRIBED LINE, 1.51 FEET TO A POINT ON THE EASTERLY LINE OF THE 20 FOOT EASEMENT AFORESAID; THENCE NORTH 5 DEGREES 26 MINUTES 15 SECONDS WEST, ALONG SAID EASTERLY LINE, 181.36 FEET TO A POINT ON A CURVE, SAID POINT BEING THE POINT OF BEGINNING OF THE PARCEL HEREIN DESCRIBED; THENCE NORTHWESTERLY 107.69 FEET ALONG THE ARC OF A CIRCLE CONVEX TO THE NORTHEAST, HAVING A RADIUS OF 37.50 FEET AND WHOSE CHORD BEARS NORTH 13 DEGREES 10 MINUTES 14 SECONDS WEST, 74.32 FEET; THENCE SOUTH 84 DEGREES 33 MINUTES 45 SECONDS WEST, ALONG A LINE DRAWN TANGENT TO THE LAST DESCRIBED COURSE, 11.48 FEET TO THE POINT OF INTERSECTION WITH A LINE DRAWN 1.48 FEET (AS MEASURED PERPENDICULARLY) WEST OF AND PARALLEL WITH THE WESTERLY LINE OF THE 20 FOOT EASEMENT AFORESAID; THENCE NORTH 5 DEGREES 26 MINUTES 15 SECONDS WEST, PERPENDICULAR TO THE LAST DESCRIBED LINE, 35.88 FEET; THENCE SOUTH 84 DEGREES 33 MINUTES 45 SECONDS WEST, 2.37 FEET; THENCE NORTH 5 DEGREES 26 MINUTES 15 SECONDS WEST, 11.30 FEET; THENCE SOUTH 84 DEGREES 33 MINUTES 45 SECONDS WEST, 11.00 FEET TO A POINT OF CURVATURE; THENCE NORTHWESTERLY 15.71 FEET ALONG THE ARC OF A CIRCLE CONVEX TO THE SOUTHEAST, HAVING A RADIUS OF 5.00 FEET AND WHOSE CHORD BEARS NORTH 5 DEGREES 26 MINUTES 15 SECONDS WEST, 10.00 FEET; THENCE NORTH 84 DEGREES 33 MINUTES 45 SECONDS EAST, ALONG A LINE DRAWN TANGENT TO THE LAST DESCRIBED COURSE, 11.00 FEET; THENCE NORTH 5 DEGREES 26 MINUTES 15 SECONDS WEST, 11.00 FEET; THENCE NORTH 84 DEGREES 33 MINUTES 45 SECONDS EAST, 2.37 FEET TO A POINT ON A LINE DRAWN 1.48 FEET (AS MEASURED PERPENDICULARLY) WEST OF AND PARALLEL WITH THE WESTERLY LINE OF THE 20 FOOT EASEMENT AFORESAID; THENCE NORTH 5 DEGREES 26 MINUTES 15 SECONDS WEST, ALONG SAID PARALLEL LINE, 67.71 FEET TO A POINT ON THE SOUTH LINE OF WEST POLK STREET, SAID POINT BEING 259.48 FEET (AS MEASURED PERPENDICULARLY) WEST OF THE EAST LINE OF SOUTH WELLS STREET AFORESAID; THENCE NORTH 89 DEGREES 53 MINUTES 33 SECONDS WEST, ALONG SAID SOUTH LINE, 119.40 FEET TO A POINT ON THE EAST LINE OF THE SOUTH BRANCH OF THE CHICAGO RIVER AS ESTABLISHED BY ORDINANCE PASSED JULY 8, 1926; THENCE SOUTH 4 DEGREES 27 MINUTES 27 SECONDS EAST, ALONG SAID EAST LINE, 321.28 FEET TO A POINT ON A CURVE; THENCE NORTHEASTERLY 180.08 FEET ALONG THE ARC OF A CIRCLE CONVEX TO THE NORTHWEST, HAVING A RADIUS OF 142.50 FEET AND WHOSE CHORD BEARS NORTH 48

10245095

UNOFFICIAL COPY

DEGREES 22 MINUTES 05 SECONDS EAST, 168.33 FEET TO A POINT OF REVERSE CURVATURE; THENCE NORTHEASTERLY 10.10 FEET ALONG THE ARC OF A CIRCLE CONVEX TO THE SOUTHEAST, HAVING A RADIUS OF 37.50 FEET AND WHOSE CHORD BEARS NORTH 76 DEGREES 48 MINUTES 51 SECONDS EAST, 10.07 FEET TO THE HEREINABOVE DESIGNATED POINT OF BEGINNING;


SAID PARCEL HAVING AS A LOWER LIMIT A HORIZONTAL PLANE OF ELEVATION +35.00 FEET CHICAGO CITY DATUM, AND HAVING AS AN UPPER LIMIT A HORIZONTAL PLANE OF ELEVATION +52.50 FEET CHICAGO CITY DATUM, IN COOK COUNTY, ILLINOIS.

AREA = 32,530.73 SQUARE FEET, OR 0.7468 ACRES.

Property of Cook County Clerk's Office

10245095

**UNOFFICIAL COPY**



Property of Cook County Clerk's Office

**LEVEL 5**

**RIVER ROAD LEVEL**

**10245095**