

UNOFFICIAL COPY



EXHIBIT

ATTACHED TO

0010265112

DOCUMENT NUMBER

4-3-01

SEE PLAT BOOK

UNOFFICIAL COPY

Property of Cook County Clerk's Office
11/20/2020
10-2-20

UNOFFICIAL COPY

PATRICK
ENGINEERING INC.

EXHIBIT ATTACHED

Transportation
Infrastructure
Environmental
Planning
Architecture
Design/Build
Surveying

April 2, 2001

Cook County Recorder's Office
118 North Clark Street
Chicago, IL 60602

0010265112

1254/0173 90 001 Page 1 of 4
2001-04-03 14:55:38
Cook County Recorder 51.00

Subject: Certificate of Amendment to Document #00276675
Resubdivision of Ethan's Glen East
Section 8-42-10 and Section 9-42-10 of the 3rd P.M.

The following is a Certificate of Amendment for the subject Plat of Resubdivision.

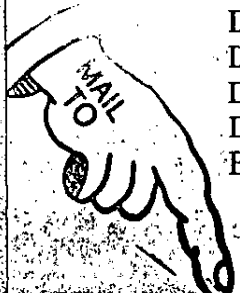
Lot 66 is revised as follows:

BEGINNING AT THE NORTHWEST CORNER OF LOT 65 IN SAID RESUBDIVISION, THENCE SOUTH 24 DEGREES 25 MINUTES 47 SECONDS WEST, 116.37 FEET; THENCE NORTH 58 DEGREES 50 MINUTES 48 SECONDS WEST, 47.77 FEET; THENCE NORTH 31 DEGREES 20 MINUTES 26 SECONDS EAST, 70.06 FEET; THENCE SOUTH 53 DEGREES 39 MINUTES 34 SECONDS EAST, 2.83 FEET; THENCE NORTH 31 DEGREES 20 MINUTES 26 SECONDS EAST, 46.76 FEET; THENCE SOUTH 56 DEGREES 29 MINUTES 08 SECONDS EAST, 28.07 FEET, TO A POINT OF CURVE, THENCE SOUTHEASTERLY, ALONG A CURVE TO THE LEFT, HAVING A RADIUS OF 129.00 FEET, AN ARC LENGTH OF 2.89 FEET, TO THE POINT OF BEGINNING, IN COOK COUNTY, ILLINOIS.

P	51	A
P		P
T		V
I		

Lot 67 is revised as follows:

COMMENCING AT THE NORTHWEST CORNER OF LOT 65 IN SAID RESUBDIVISION; THENCE NORTHWESTERLY, ALONG A CURVE TO THE RIGHT, HAVING A RADIUS OF 129.00 FEET, AN ARC LENGTH OF 2.89 FEET, TO A POINT OF TANGENCY; THENCE NORTH 56 DEGREES 29 MINUTES 08 SECONDS WEST, 28.07 FEET, TO THE POINT OF BEGINNING; THENCE SOUTH 31 DEGREES 20 MINUTES 26 SECONDS WEST, 46.76 FEET; THENCE NORTH 58 DEGREES 39 MINUTES 34 SECONDS WEST, 2.83 FEET; THENCE SOUTH 31 DEGREES 20 MINUTES 26 SECONDS WEST, 70.06 FEET; THENCE NORTH 58 DEGREES 50 MINUTES 48 SECONDS WEST, 20.25 FEET; THENCE NORTH 31 DEGREES 20 MINUTES 26 SECONDS EAST, 117.77 FEET; THENCE SOUTH 56 DEGREES 29 MINUTES 08 SECONDS EAST, 23.10 FEET, TO THE POINT OF BEGINNING, IN COOK COUNTY, ILLINOIS.



DATE 4-3-01
BY [Signature]

Lot 68 is revised as follows:

COMMENCING AT THE NORTHWEST CORNER OF LOT 65 IN SAID RESUBDIVISION; THENCE NORTHWESTERLY, ALONG A CURVE TO THE RIGHT, HAVING A RADIUS OF 129.00 FEET, AN ARC LENGTH OF 2.89 FEET, TO A POINT OF TANGENCY; THENCE NORTH 56 DEGREES 29 MINUTES 08 SECONDS WEST, 51.17 FEET, TO THE POINT OF BEGINNING; THENCE SOUTH 31 DEGREES 20 MINUTES 26 SECONDS WEST, 117.77 FEET; THENCE NORTH 58 DEGREES 50 MINUTES 48 SECONDS WEST, 22.25 FEET; THENCE NORTH 31 DEGREES 20 MINUTES 26 SECONDS EAST, 118.69 FEET; THENCE SOUTH 56 DEGREES 29 MINUTES 08 SECONDS EAST, 22.27 FEET, TO THE POINT OF BEGINNING, IN COOK COUNTY, ILLINOIS.

Lot 69 is revised as follows:

COMMENCING AT THE NORTHWEST CORNER OF LOT 65 IN SAID RESUBDIVISION; THENCE NORTHWESTERLY, ALONG A CURVE TO THE RIGHT, HAVING A RADIUS OF 129.00 FEET, AN ARC LENGTH OF 2.89 FEET, TO A POINT OF TANGENCY; THENCE NORTH 56 DEGREES 29 MINUTES 08 SECONDS WEST, 73.44 FEET, TO THE POINT OF BEGINNING; THENCE SOUTH 31 DEGREES 20 MINUTES 26 SECONDS WEST, 118.69 FEET; THENCE NORTH 58 DEGREES 50 MINUTES 48 SECONDS WEST, 22.33 FEET; THENCE NORTH 31 DEGREES 20 MINUTES 26 SECONDS EAST, 119.61 FEET; THENCE SOUTH 56 DEGREES 29 MINUTES 08 SECONDS EAST, 22.35 FEET, TO THE POINT OF BEGINNING, IN COOK COUNTY, ILLINOIS.

Lot 70 is revised as follows:

COMMENCING AT THE NORTHWEST CORNER OF LOT 65 IN SAID RESUBDIVISION; THENCE NORTHWESTERLY, ALONG A CURVE TO THE RIGHT, HAVING A RADIUS OF 129.00 FEET, AN ARC LENGTH OF 2.89 FEET, TO A POINT OF TANGENCY; THENCE NORTH 56 DEGREES 29 MINUTES 08 SECONDS WEST, 95.79 FEET, TO THE POINT OF BEGINNING; THENCE SOUTH 31 DEGREES 20 MINUTES 26 SECONDS WEST, 119.61 FEET; THENCE NORTH 58 DEGREES 50 MINUTES 48 SECONDS WEST, 22.25 FEET; THENCE NORTH 31 DEGREES 20 MINUTES 26 SECONDS EAST, 120.52 FEET; THENCE SOUTH 56 DEGREES 29 MINUTES 08 SECONDS EAST, 22.27 FEET, TO THE POINT OF BEGINNING, IN COOK COUNTY, ILLINOIS.

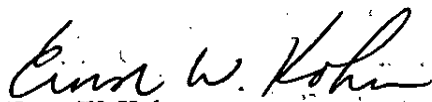
Lot 71 is revised as follows:

COMMENCING AT THE NORTHWEST CORNER OF LOT 65 IN SAID RESUBDIVISION; THENCE NORTHWESTERLY, ALONG A CURVE TO THE RIGHT, HAVING A RADIUS OF 129.00 FEET, AN ARC LENGTH OF 2.89 FEET, TO A POINT OF TANGENCY; THENCE NORTH 56 DEGREES 29 MINUTES 08 SECONDS WEST, 118.06 FEET, TO THE POINT OF BEGINNING; THENCE SOUTH 31 DEGREES 20 MINUTES 26 SECONDS WEST, 120.52 FEET; THENCE NORTH 58 DEGREES 50 MINUTES 48 SECONDS WEST, 20.25 FEET; THENCE NORTH 31 DEGREES 20 MINUTES 26 SECONDS EAST, 70.41 FEET; THENCE NORTH 58 DEGREES 39 MINUTES 34 SECONDS WEST, 2.83 FEET; THENCE NORTH 31 DEGREES 20 MINUTES 26 SECONDS EAST, 51.05 FEET; THENCE SOUTH 56 DEGREES 29 MINUTES 08 SECONDS EAST, 23.10 FEET, TO THE POINT OF BEGINNING, IN COOK COUNTY, ILLINOIS.

Lot 72 is revised as follows:

COMMENCING AT THE NORTHWEST CORNER OF LOT 65 IN SAID RESUBDIVISION; THENCE NORTHWESTERLY, ALONG A CURVE TO THE RIGHT, HAVING A RADIUS OF 129.00 FEET, AN ARC LENGTH OF 2.89 FEET, TO A POINT OF TANGENCY; THENCE NORTH 56 DEGREES 29 MINUTES 08 SECONDS WEST, 141.16 FEET, TO THE POINT OF BEGINNING; THENCE SOUTH 31 DEGREES 20 MINUTES 26 SECONDS WEST, 51.05 FEET; THENCE SOUTH 58 DEGREES 39 MINUTES 34 SECONDS EAST, 2.83 FEET; THENCE SOUTH 31 DEGREES 20 MINUTES 26 SECONDS WEST, 70.41 FEET; THENCE NORTH 58 DEGREES 50 MINUTES 48 SECONDS WEST, 42.21 FEET, TO A POINT OF CURVE; THENCE NORTHWESTERLY, ALONG A CURVE TO THE RIGHT, HAVING A RADIUS OF 50.00 FEET, AN ARC LENGTH OF 3.40 FEET; THENCE NORTH 33 DEGREES 30 MINUTES 52 SECONDS EAST, 123.04 FEET; THENCE SOUTH 56 DEGREES 29 MINUTES 08 SECONDS EAST, 38.15 FEET, TO THE POINT OF BEGINNING, IN COOK COUNTY, ILLINOIS.

Respectfully Submitted,



Ernst W. Kohn
Illinois Professional Land Surveyor #1886




EXHIBIT ATTACHED