

UNOFFICIAL COPY

0010358801

RELEASE DEED


1888/0018 05 001 Page 1 of 2  
2001-05-01 10:23:38  
Cook County Recorder 23.50

Mail To:

EILEEN R BISHOP  
6008 GLENDALE DR  
BOCA RATON  
FL 33433-3837



Name and Address of  
Preparer:  
HomeSide Lending, Inc.  
P.O. Box 47524  
San Antonio TX 78265-4724



Loan Number 11905242

Recorder's Stamp

Know All By These Presents, that Mortgage Electronic Registration Systems, Inc. (MERS) of the County of Bexar and State of Texas for and in consideration of one dollar, and for other good and valuable consideration, the receipt whereof is hereby confessed, do hereby remise, convey, release, and quit-claim unto EILEEN R BISHOP UNMARRIED FEMALE NEVER HAVING BEEN MARRIED of the County of COOK and the State of ILLINOIS all right, title, interest, claim, or demand, whatsoever they may have acquired in, through or by a certain Mortgage, bearing date DECEMBER 21ST, 1993 A.D., and recorded in the Recorder's office of COOK County, in the State of ILLINOIS, as Book Page Document No. 03059571, to the premises therein described, situated in the County of COOK, State of ILLINOIS, as follows to wit:  
SEE ATTACHED EXHIBIT A

Property known as: 5445 N SHERIDAN 1110, CHICAGO IL 60640  
Permanent Index Number(s): 14082030151113  
Executed on March 28, 2001

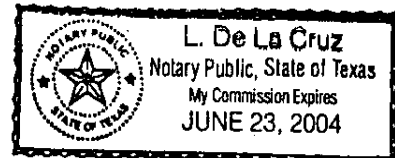
Mortgage Electronic Registration Systems, Inc.  
(MERS)



By [Signature]  
B.R. VINCENT, VICE PRESIDENT

State of Texas  
County of Bexar

The foregoing instrument was acknowledged before me on March 28, 2001 by B.R. VINCENT, VICE PRESIDENT, of Mortgage Electronic Registration Systems, Inc. (MERS) a corporation, on behalf of said corporation.




[Signature]  
Notary Public

Paid in Full: 01-03-12  
Requested by: LINDA DELA CRUZ  
MIN No.: 100010980000136605  
DELAL 1285413MAR01

Inv.Pool CAD-594  
PFIL - 110900TG

UNOFFICIAL COPY

Property of Cook County Clerk's Office



*Handwritten signature or mark.*

UNIT NUMBER 1110 IN 5445 EDGEWATER PLAZA AS DELINEATED ON PLAT OF SURVEY OF THE FOLLOWING DESCRIBED PARCEL OF REAL ESTATE (HEREINAFTER REFERRED TO AS PARCEL):

THE SOUTH 31 FEET OF THE NORTH 875 FEET OF THE WEST 131.96 FEET; AND THAT PART LYING SOUTH OF THE SAID NORTH 875 FEET OF THE EAST FRACTIONAL HALF OF THE NORTHEAST 1/4 OF SECTION 8, TOWNSHIP 40 NORTH, RANGE 14 EAST OF THE THIRD PRINCIPAL MERIDIAN, (ALL AS MEASURED PARALLEL WITH THE WEST AND NORTH LINES OF SAID EAST FRACTIONAL HALF OF THE NORTHEAST 1/4) AND LYING NORTH OF A LINE THAT IS DRAWN AT RIGHT ANGLES TO THE EAST LINE OF SHERIDAN ROAD, THROUGH A POINT IN SAID EAST LINE THAT IS 1,090 FEET SOUTH OF THE SAID NORTH LINE OF EAST FRACTIONAL HALF OF THE NORTHEAST 1/4; ALL OF THE ABOVE LYING WEST OF THE WEST BOUNDARY LINE OF LINCOLN PARK AS ESTABLISHED BY DECREE ENTERED JULY 6, 1908, IN CASE NUMBER 285574, CIRCUIT COURT AS SHOWN ON PLAT RECORDED JULY 9, 1908, AS DOCUMENT NUMBER 4229498 (EXCEPT THEREFROM THE WEST 47 FEET THEREOF HERETOFORE CONDEMNED AS PART OF SHERIDAN ROAD) IN COOK COUNTY, ILLINOIS,

WHICH PLAT OF SURVEY IS ATTACHED AS EXHIBIT 'C' TO DECLARATION OF CONDOMINIUM MADE BY AMERICAN NATIONAL BANK AND TRUST COMPANY, A NATIONAL BANKING ASSOCIATION, AS TRUSTEE UNDER TRUST AGREEMENT DATED AUGUST 25, 1969 AND KNOWN AS TRUST NUMBER 27801, RECORDED IN THE OFFICE OF THE RECORDER OF DEEDS OF COOK COUNTY, ILLINOIS AS DOCUMENT NUMBER 24267313, TOGETHER WITH AN UNDIVIDED .2081 PER CENT INTEREST IN SAID PARCEL (EXCEPTING FROM SAID PARCEL ALL THE PROPERTY AND SPACE COMPRISING ALL THE UNITS THEREOF AS DEFINED AND SET FORTH IN SAID DECLARATION AND PLAT OF SURVEY) IN COOK COUNTY, ILLINOIS

UNOFFICIAL COPY

Property of Cook County Clerk's Office