

UNOFFICIAL COPY

0010363239

11/01/2001 37 001 Page 1 of 3

2001-05-02 10:12:44

Cook County Recorder 25.50



0010363239

Property of Cook County Clerk's Office

ABOVE SPACE FOR RECORDER'S USE ONLY

RELEASE OF MORTGAGE OR TRUST DEED BY CORPORATION

CHL Loan # 2380312

KNOW ALL MEN BY THESE PRESENTS

That Countrywide Home Loans, Inc. (fka Countrywide Funding Corporation) of the County of Ventura and State of California for and in consideration of one dollar, and for other good and valuable considerations, the receipt whereof is hereby acknowledged, do hereby remise, release, convey and quit-claim unto:

Name(s).....: JOHN C COVELL
CONSTANCE M FRYDENLUND

P.I.N. 17-04-217-099

Property 1301 NORTH SUTTON PLACE
Address.....: CHICAGO, IL 60610

heir, legal representatives and assigns, all the right, title interest, claim, or demand whatsoever it may have acquired in, through, or by a certain mortgage bearing the date 09/17/1996 and recorded in the Recorder's Office of Cook county, in the State of Illinois in Book N/A of Official Records Page N/A as Document Number M-96-724340, to the premises therein described as situated in the County of Cook, State of Illinois as follows, to wit:


AS DESCRIBED IN SAID DEED. SEE ATTACHED

together with all the appurtenances and privileges thereunto belong or appertaining.

WITNESS my hand and seal this 29 day of March, 2001.

Countrywide Home Loans, Inc. (fka Countrywide Funding Corporation)

Medy Bruga
Assistant Secretary



Handwritten initials and date

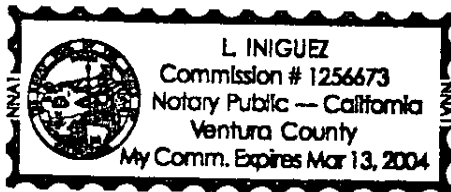
UNOFFICIAL COPY


0010363239

STATE OF CALIFORNIA)
)
COUNTY OF VENTURA)

I, L. Iniguez a notary public in and for the said County, in the state aforesaid, DO HEREBY CERTIFY that Medy Bruca, Assistant Secretary, personally known to me to be the same person whose name subscribed to the foregoing instrument, appeared before me this day in person, and acknowledged that he signed, sealed and delivered the said instrument as a free and voluntary act, for the uses and purposes therein set forth.

Given under my hand and official seal, this 29 day of March, 2001.




L. Iniguez, Notary public

Commission expires 03/13/2004

FOR THE PROTECTION OF THE OWNER, THIS RELEASE SHALL BE FILED WITH THE RECORDER OF DEEDS IN WHOSE OFFICE THE MORTGAGE OR DEED OF TRUST WAS FILED.

Mail Recorded Satisfaction To: JOHN C COVELL
1301 N SUTTON PL
CHICAGO IL 60610

Countrywide Home Loans, Inc **Medy Bruca**
Prepared By: _____
CTC Real Estate Services
1800 Tapo Canyon Road, MSN SV2-88
Simi Valley, CA 93063

UNOFFICIAL COPY

Property of Cook County Clerk's Office

UNOFFICIAL COPY

THAT PART OF A TRACT OF LAND DESCRIBED AS FOLLOWS (SAID TRACT TO BE DESCRIBED HEREINAFTER): COMMENCING AT THE SOUTHWEST CORNER OF SAID TRACT THENCE NORTH 00 DEGREES 00 MINUTES 00 SECONDS EAST ALONG THE WEST LINE OF SAID TRACT 264.58 FEET TO THE NORTHWEST CORNER OF SAID TRACT; THENCE NORTH 00 DEGREES 00 MINUTES 00 SECONDS EAST ALONG THE MOST NORTHERLY NORTH LINE OF SAID TRACT 81.66 FEET; THENCE SOUTH 00 DEGREES 00 MINUTES 00 SECONDS EAST ALONG A NORTH AND SOUTH LINE OF SAID TRACT 23.47 FEET TO A NORTH LINE OF SAID TRACT; THENCE NORTH 90 DEGREES 00 MINUTES 00 SECONDS EAST ALONG A NORTH LINE OF SAID TRACT 6.91 FEET; THENCE SOUTH 00 MINUTES 00 SECONDS EAST 212.39 FEET TO THE PLACE OF BEGINNING; THENCE NORTH 90 DEGREES 00 MINUTES 00 SECONDS EAST 58.93 FEET; THENCE SOUTH 00 DEGREES 00 MINUTES 00 SECONDS EAST 24.33 FEET; THENCE SOUTH 90 DEGREES 00 MINUTES 00 SECONDS WEST 58.93 FEET; THENCE NORTH 00 DEGREES 00 MINUTES 00 SECONDS WEST 58.93 FEET, TO THE PLACE OF BEGINNING;

THE ABOVE DESCRIBED PARCEL BEING A PART OF A TRACT OF LAND COMPRISING ALL OF LOT 14 IN CHICAGO LAND CLEARANCE COMMISSION NUMBER THREE, BEING A CONSOLIDATION OF LOTS AND PARTS OF LOTS AND VACATED ALLEYS IN BRONSON'S ADDITION TO CHICAGO AND CERTAIN RESUBDIVISIONS, ALSO ALL OF LOTS 20, 21 AND 22 AND PARTS OF LOTS 23 AND 24 IN ASSESSOR'S DIVISION OF LOTS 16 TO 23 INCLUSIVE IN BRONSON'S ADDITION TO CHICAGO, IN SECTION 4, TOWNSHIP 39 NORTH, RANGE 14, EAST OF THE THIRD PRINCIPAL MERIDIAN, DESCRIBED AS FOLLOWS: BEGINNING AT THE SOUTHWEST CORNER OF SAID LOT 14 AND RUNNING THENCE NORTH 00 DEGREES 00 MINUTES 00 SECONDS EAST ON THE WEST LINE OF SAID LOT 14 AND THE WEST LINE OF SAID LOTS 20, 21, 22, 24 AND 24, THE SAME BEING THE EAST LINE OF NORTH CLARK STREET FOR A DISTANCE OF 264.58 FEET; THENCE NORTH 90 DEGREES 00 MINUTES 00 SECONDS EAST 81.66 FEET; THENCE SOUTH 00 DEGREES 00 MINUTES 00 SECONDS EAST 23.47 FEET; THENCE NORTH 90 DEGREES 00 MINUTES 00 SECONDS EAST 67.90 FEET TO THE WEST LINE OF A 20 FOOT PUBLIC ALLEY, THE SAME BEING THE EAST LINE OF SAID LOT 14 AND THE EAST LINE OF SAID LOTS 20, 21, 22 AND 23; THENCE SOUTH 00 DEGREES 01 MINUTES 49 SECONDS WEST ALONG SAID ALLEY LINE 241.73 FEET TO THE SOUTHEAST CORNER OF SAID LOT 14; THENCE NORTH 89 DEGREES 45 MINUTES 39 SECONDS WEST ON THE SOUTH LINE OF SAID LOT 14, THE SAME BEING THE NORTH LINE OF WEST GOETHE STREET FOR A DISTANCE OF 149.43 FEET TO THE PLACE OF BEGINNING, ALL IN COOK COUNTY, ILLINOIS.