

# UNOFFICIAL COPY

**COOK COUNTY  
RECORDER  
EUGENE "GENE" MOORE  
SKOKIE OFFICE**

0010321412

5532/0035 87 006 Page 1 of 2  
2001-04-19 11:58:57  
Cook County Recorder 15.50

STATE OF ILLINOIS )  
  )  
COUNTY OF COOK    )



## RELEASE OF MECHANICS' LIEN

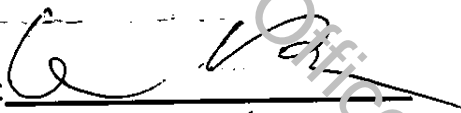
Pursuant to and in compliance with the Illinois statute relating to mechanics' liens, and for valuable consideration, receipt whereof is hereby acknowledged, the undersigned, Allied Asphalt Paving Company, does hereby acknowledge satisfaction or release of the claim for lien against Paragon Paving, Inc., Parkway Bank & Trust Co. and Millenium for Four Thousand Eight Hundred and Thirty Two and 77/100 (\$4,832.77) Dollars, on the following described property, to wit:

See Exhibit A attached hereto.


which claim for lien was filed in the office of the Recorder of Deeds of Cook County, Illinois, as document No. 99308703.


IN WITNESS WHEREOF, the undersigned has signed this instrument this 8th day of February, 2001.

Allied Asphalt Paving Company

By:   
An attorney and agent  
for claimant

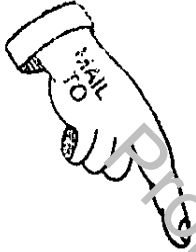
SUBSCRIBED AND SWORN TO BEFORE ME THIS  
8th day of February, 2001.

  
Notary Public



# UNOFFICIAL COPY

0010321412 Page 2 of 2



MAIL TO:  
Martin E. Litwin  
4801 W. Peterson Avenue  
Suite 412  
Chicago, IL 60646

PREPARED BY:  
Martin E. Litwin  
4801 W. Peterson Avenue  
Suite 412  
Chicago, IL 60646

PN: 06-29-300-029

Common Address: 31 W 620 Spaulding Road, Elgin, Illinois

Beginning at a point on the West line of Section 29, 50 feet from the Northeast property line of the E, J & E Railway Co. as now located (measured at right angles thereto), thence Southeast parallel to and 50 feet Southwest from said Northeast property line a distance of 885.4 feet to the Easterly right of way line of Commonwealth Edison Company (successor by merger to Public Service Co. of Northern Illinois), as contained in a deed dated 12/29/39 and recorded as document number 124721850n 4/26/40, in the Recorder's Office of Cook County, Illinois, in book 35650 at page 477; thence Southeasterly along said Easterly right of way line a distance of 64.54 feet for a place of beginning, said place of beginning being 100 feet Southwest from said Northeast property line (measured at right angles thereto) and Southeasterly along a line 130.0 feet Southwest from and parallel to said Northeast property line a distance of 628.8 feet; thence South along a line parallel to the West line of Section 29 a distance of 515.9 feet to a point on the center line of Spaulding Road, said point being 601.8 feet Northwest of (measured at right angles) the center line of the main track of the E, J & E Railway, thence Westerly along the center line of Spaulding Road to the point of intersection with the aforesaid Easterly right of way line of Commonwealth Edison Co.; thence Northwesterly along said Easterly right of way line to the place of beginning, excepting therefrom the Westerly 40 feet thereof as measured perpendicular to and parallel with said Easterly line of the Commonwealth Edison Co. right of way, in Cook County, Illinois.

A parcel of land in the West 1/2 of Section 29, Township 41 North, Range 9 East of the Third Principal Meridian, more particularly described as follows:

EXHIBIT A