

UNOFFICIAL COPY

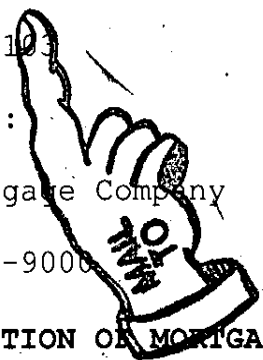
0010447307

24/27001 38 001 Page 1 of 2  
2001-05-25 10:27:10  
Cook County Recorder 23.50



AFTER RECORDING Return to:  
JOSEPH & JUDITH PASSERO  
6830 VALLEY VIEW RD  
HANOVER PARK, IL 60103

DOCUMENT PREPARED BY:  
Kimette M. Torrez  
Nationwide Home Mortgage Company  
P.O. BOX 919000  
Des Moines, IA 50391-9000



RELEASE AND SATISFACTION OF MORTGAGE

KNOW ALL MEN BY THESE PRESENTS that NATIONWIDE HOME MORTGAGE COMPANY F/K/A ALLIED GROUP MORTGAGE COMPANY, holder of a certain mortgage, whose parties, dates, and recording information are below, does hereby acknowledge that it has received full payment and satisfaction of the same, and in consideration thereof, does hereby cancel and discharge said mortgage.

Original Mortgagor: JOSEPH E. PASSERO AND JUDITH A. PASSERO, HIS WIFE

Original Mortgagee: SHELTER MORTGAGE CORPORATION

Dated: OCTOBER 6, 1988

Date Recorded: NOVEMBER 4, 1988

Book and Page: INST # 88-511606

County: COOK

Described as: (SEE ATTACHED LEGAL DESCRIPTION)

Tax I.D. No.: 07311050140000

Property Address: 6830 VALLEY VIEW ROAD  
NATIONWIDE HOME MORTGAGE COMPANY F/K/A  
ALLIED GROUP MORTGAGE COMPANY

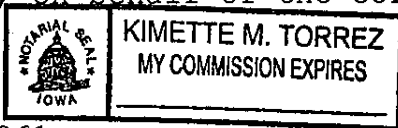


BY: Deborah L. Iglehart  
DEBORAH L. IGLEHART  
VICE PRESIDENT

BY: Mark A. Grittmann  
MARK A. GRITTMANN  
ASSOCIATE VICE PRESIDENT

STATE OF IOWA )  
) SS  
POLK COUNTY )

The foregoing instrument was acknowledged before me this 24TH day of APRIL, 2001, by DEBORAH L. IGLEHART and MARK A. GRITTMANN, Vice President and Associate Vice President of NATIONWIDE HOME MORTGAGE COMPANY, an Iowa corporation, on behalf of the corporation.





Kimette M. Torrez  
KIMETTE M. TORREZ, NOTARY PUBLIC  
My commission expires December 11, 2003

ACCOUNT #54361

S-4  
P-2  
M-4  
KAM

UNOFFICIAL COPY

Property of Cook County Clerk's Office



UNOFFICIAL COPY

0010447307

*page 202*

ACCOUNT # 54361

THE NORTH 1/2 OF LOT 6 IN BLOCK 2, IN HANOVER HIGHLANDS, A SUBDIVISION OF THE SOUTH 1/2 OF THE NORTH WEST FRACTIONAL 1/4 AND THE NORTH 49 ACRES OF THE SOUTH WEST FRACTIONAL 1/4 OF SECTION 31, TOWNSHIP 41 NORTH, RANGE 10 EAST OF THE THIRD PRINCIPAL MERIDIAN ACCORDING TO THE PLAT THEREOF RECORDED MAY 10, 1962 AS DOCUMENT NO. 18471876 IN COOK COUNTY, ILLINOIS.

Property of Cook County Clerk's Office

UNOFFICIAL COPY

Property of Cook County Clerk's Office