

UNOFFICIAL COPY

FOR THE PROTECTION OF THE OWNER, THIS RELEASE SHALL BE FILED WITH THE RECORDER OF DEEDS OR THE REGISTRAR OF TITLES IN WHOSE OFFICE THE MORTGAGE OR DEED OF TRUST WAS FILED.

0010529630

2968/0095 52 001 Page 1 of 2
2001-06-18 11:59:37

Cook County Recorder 23.50



0010529630

SATISFACTION OF ASSIGNMENT OF RENTS

The undersigned, Firststar Bank N.A. f/k/a Northwest Commerce Bank, does hereby certify that the obligation(s)/indebtedness secured by the within named Assignment of Rents executed by Susan A. Baylin and George Sardis to said Northwest Commerce Bank recorded in the Office of the Register of Deeds of Cook County, Illinois as Document Number: 93621856 is fully paid and satisfied. The Assignment of Rents covers the real estate described below:

See attached Exhibit "A"

PERMANENT INDEX NO.: 09-33-203-007

PROPERTY ADDRESS: 2752 Des Plaines River Road, Des Plaines, IL 60018

DATED May 4, 2001


FIRSTAR BANK N.A.
f/k/a Northwest Commerce Bank

By: Joel Miller
Joel Miller
Operations Lead


STATE OF WISCONSIN)
COUNTY OF WINNEBAGO)ss

On May 4, 2001, before me the undersigned, a Notary Public in and for Winnebago County, in the State of Wisconsin, personally appeared Joel Miller to me personally known, who being duly sworn did say that she is the Operations Lead of said association; that said instrument was signed on behalf of said association; by it and by authority of its Board of Directors; and that the said Operations Lead as such officer, acknowledged the execution of said instrument to be the voluntary act and deed of said association by it and by himself voluntarily executed.

E Mallek
E Mallek
Notary Public, Winnebago County, WI
My commission expires 06/20/04




This document was drafted by: Angela Klick
Return to: Firststar Corporate Loan Services
Attn: Angela Klick
P O Box 3487
Oshkosh, WI 54903-3487
Customer #:7054033 Cost Center #:72244



SY
P2
N
M
RG.

UNOFFICIAL COPY

Property of Cook County Clerk's Office



UNOFFICIAL COPY

EXHIBIT "A"

LEGAL DESCRIPTION

PARCEL 1

THAT PART OF SECTIONS 33 AND 34, TOWNSHIP 41 NORTH, RANGE 12, EAST OF THE THIRD PRINCIPAL MERIDIAN, DESCRIBED AS FOLLOWS: COMMENCING AT A POINT ON THE EAST LINE OF SECTION 33, 52.88 FEET SOUTH OF THE NORTHEAST CORNER OF THE SOUTHEAST 1/4 THEREOF; THENCE SOUTH 87 DEGREES 33 MINUTES WEST 185.42 FEET; THENCE NORTH 180 FEET; THENCE NORTH 87 DEGREES 33 MINUTES EAST 164.29 FEET MORE OR LESS TO THE CENTER LINE OF RIVER ROAD; THENCE SOUTHEASTERLY ALONG THE CENTER LINE OF SAID RIVER ROAD, 194.35 FEET; THENCE SOUTH 87 DEGREES 28 MINUTES 30 SECONDS WEST 60.25 FEET TO THE POINT OF BEGINNING, ALL IN COOK COUNTY, ILLINOIS.

Cook County Clerk's Office

UNOFFICIAL COPY

Property of Cook County Clerk's Office