

UNOFFICIAL COPY

0010536502

3017012005 001 Page 1 of 5
2001-06-19 11:25:34
Cook County Recorder 29.50



0010536502

Property of Cook County Clerk's Office

ABOVE SPACE FOR RECORDER'S USE ONLY

RELEASE OF MORTGAGE OR TRUST DEED BY CORPORATION

CHL Loan # 5061498

KNOW ALL MEN BY THESE PRESENTS

That Countrywide Home Loans, Inc. (fka Countrywide Funding Corporation) of the County of Ventura and State of California for and in consideration of one dollar, and for other good and valuable considerations, the receipt whereof is hereby acknowledged, do hereby remise, release, convey and quit-claim unto:

Name(s).....: STEVEN KLINKERMAN
CLAUDETTE KLINKERMAN

PREPARED BY: J.HERSHISER P.I.N. 17104010141285

Property Address.....: 195 N HARBOR DR
CHICAGO, IL 60610

heir, legal representatives and assigns, all the right, title interest, claim, or demand whatsoever it may have acquired in, through, or by a certain mortgage bearing the date 06/25/1998 and recorded in the Recorder's Office of Cook county, in the State of Illinois in Book 8441 of Official Records Page 0441 as Document Number 98572591, to the premises therein described as situated in the County of Cook, State of Illinois as follows, to wit:

SEE ATTACHED LEGAL DESCRIPTION.

together with all the appurtenances and privileges thereunto belong or appertaining.

WITNESS my hand and seal this 23 day of May, 2001.

Countrywide Home Loans, Inc. (fka Countrywide Funding Corporation)

Marieta Mkrtchyan
Assistant Secretary



Handwritten initials: SY, PS, my

UNOFFICIAL COPY


Property of Cook County Clerk's Office

Property of County Clerk's Office

STATE OF CALIFORNIA)
)
COUNTY OF VENTURA)

I, R. Icela Lopez a notary public in and for the said County, in the state aforesaid, DO HEREBY CERTIFY that Marieta Mkrtchyan, Assistant Secretary, personally known to me to be the same person whose name subscribed to the foregoing instrument, appeared before me this day in person, and acknowledged that he signed, sealed and delivered the said instrument as a free and voluntary act, for the uses and purposes therein set forth.

Given under my hand and official seal, this 23 day of May, 2001.




R. Lopez
R. Icela Lopez Notary public

Commission expires 12/10/2002

FOR THE PROTECTION OF THE OWNER, THIS RELEASE SHALL BE FILED WITH THE RECORDER OF DEEDS IN WHOSE OFFICE THE MORGAGE OR DEED OF TRUST WAS FILED.


Mail Recorded Satisfaction To: STEVEN KLINKERMAN
195 N HARBOR DR APT 3305
CHICAGO IL 60601

Countrywide Home Loans, Inc Marieta Mkrtchyan
Prepared By: _____
CTC Real Estate Services
1800 Tapo Canyon Road, MSN SV2-88
Simi Valley, CA 93063



UNOFFICIAL COPY

Property of Cook County Clerk's Office



UNOFFICIAL COPY

0010536502 Page 3 of 5

FIRST AMERICAN TITLE INSURANCE COMPANY
30 North La Salle, Suite 300, Chicago IL 60602

ALTA Commitment Schedule C

File No.: AC128063

LEGAL DESCRIPTION:

PARCEL 1:

UNIT 3305 IN THE PARKSHORE CONDOMINIUM AS DELINEATED AND DEFINED ON THE PLAT OF SURVEY OF THE FOLLOWING DESCRIBED PARCEL OF REAL ESTATE:

THAT PART OF THE LANDS LYING EAST OF AND ADJOINING FORT DEARBORN ADDITION TO CHICAGO, BEING THE WHOLE OF THE SOUTHWEST FRACTIONAL 1/4 OF SECTION 10, TOWNSHIP 39 NORTH, RANGE 14, EAST OF THE THIRD PRINCIPAL MERIDIAN, IN COOK COUNTY, ILLINOIS, BOUNDED AND DESCRIBED AS FOLLOWS: COMMENCING AT THE NORTHEAST CORNER OF PARCEL "A" AS LOCATED AND DEFINED IN THE PLAT OF "LAKE FRONT PLAZA" SUBDIVISION (BEING A SUBDIVISION RECORDED IN THE RECORDER'S OFFICE OF COOK COUNTY, ILLINOIS ON APRIL 30, 1962 AS DOCUMENT NUMBER 18461961) AND RUNNING THENCE NORTH ALONG A NORTHWARD EXTENSION OF THE EAST LINE OF SAID PARCEL "A" (SAID NORTHWARD EXTENSION BEING ALSO THE WEST LINE OF A STRIP OF LAND, 66.0 FEET WIDE DEDICATED AND CONVEYED TO THE CITY OF CHICAGO FOR PUBLIC UTILITIES BY PLAT OF DEDICATION RECORDED IN SAID RECORDER'S OFFICE ON MARCH 14, 1979 AS DOCUMENT NUMBER 24879730) A DISTANCE OF 176.195 FEET; THENCE EAST ALONG A LINE PERPENDICULAR TO THE LAST DESCRIBED COURSE A DISTANCE OF 235.083 FEET TO THE POINT OF BEGINNING AT THE NORTHWEST CORNER OF THE HEREINAFTER DESCRIBED PARCEL OF LAND; THENCE CONTINUING ALONG THE LAST DESCRIBED PERPENDICULAR LINE A DISTANCE OF 189.959 FEET TO AN INTERSECTION WITH THE WESTERLY LINE OF NORTH LAKE SHORE DRIVE, AS SAID NORTH LAKE SHORE DRIVE WAS DEDICATED BY AN INSTRUMENT RECORDED IN THE RECORDER'S OFFICE ON MARCH 14, 1979 AS DOCUMENT NUMBER 24879733; THENCE SOUTHWARDLY ALONG SAID WEST LINE OF NORTH LAKE SHORE DRIVE, A DISTANCE OF 146.790 FEET; THENCE CONTINUING SOUTHWARDLY ALONG SAID WEST LINE OF NORTH LAKE SHORE DRIVE, SAID WEST LINE BEING HERE AN ARC OF A CIRCLE, CONCAVE WESTERLY AND HAVING A RADIUS OF 2854.789 FEET, AN ARC DISTANCE OF 85.093 FEET TO THE NORTHEAST CORNER OF BLOCK 2 OF HARBOR POINT UNIT 1, A SUBDIVISION RECORDED IN SAID RECORDER'S OFFICE ON DECEMBER 13, 1974 AS DOCUMENT 22935649; THENCE WEST ALONG THE NORTH LINE OF SAID BLOCK 2, A DISTANCE OF 169.878 FEET TO AN INTERSECTION WITH A LINE WHICH IS 235.083 FEET EAST OF AND PARALLEL WITH THE NORTHWARD EXTENSION OF THE EAST LINE OF PARCEL "A" IN "LAKE FRONT PLAZA" SUBDIVISION AFORESAID; THENCE NORTH ALONG THE LAST DESCRIBED PARALLEL LINE (SAID PARALLEL LINE BEING PERPENDICULAR TO SAID NORTH LINE OF BLOCK 2 IN HARBOR POINT UNIT NUMBER 1) A DISTANCE OF 231.00 FEET TO THE POINT OF BEGINNING, IN COOK COUNTY, ILLINOIS, WHICH SURVEY IS ATTACHED AS EXHIBIT "A" TO DECLARATION OF CONDOMINIUM RECORDED JUNE 27, 1995 AS DOCUMENT NUMBER 95414356, TOGETHER WITH IS UNDIVIDED PERCENTAGE INTEREST IN THE COMMON ELEMENTS.

UNOFFICIAL COPY

Property of Cook County Clerk's Office

UNOFFICIAL COPY

0010536502

Page 4 of 5

PARCEL 2:

PERPETUAL NON-EXCLUSIVE EASEMENT FOR THE BENEFIT OF PARCEL 1 AS CREATED BY AMENDED AND RESTATED GRANT OF EASEMENTS DATED AUGUST 29, 1989 AND RECORDED SEPTEMBER 1, 1989 AS DOCUMENT 89410952 BY AND AMONG AMERICAN NATIONAL BANK AND TRUST COMPANY OF CHICAGO AS TRUSTEE UNDER TRUST AGREEMENT DATED NOVEMBER 1, 1985 AND KNOWN AS TRUST NUMBER 65812, AMERICAN NATIONAL BANK AND TRUST COMPANY OF CHICAGO, AS TRUSTEE UNDER TRUST AGREEMENT DATED JUNE 28, 1979 AND KNOWN AS TRUST NUMBER 46968 AND AMERICAN NATIONAL BANK AND TRUST COMPANY OF CHICAGO AS TRUSTEE UNDER TRUST AGREEMENT DATED DECEMBER 1, 1982 AND KNOWN AS TRUST NUMBER 56375 SOLEY FOR VEHICULAR ACCESS AND PEDESTRIAN ACCESS OVER EXISTING RAMPS AND ADJACENT AREAS AND ANY REPLACEMENTS OF THOSE EXISTING RAMPS AND OVER SUCH PORTIONS OF EXISTING DRIVEWAY AS FURTHER DELINEATED ON EXHIBIT C OF SAID DOCUMENT CREATING SAID EASEMENT.

Property of Cook County Clerk's Office

UNOFFICIAL COPY

Property of Cook County Clerk's Office

PARCEL 3:

A PERPETUAL NON-EXCLUSIVE EASEMENT FOR THE BENEFIT OF PARCEL 1 SOLELY FOR UTILITY PURPOSES, VEHICULAR ACCESS AND PEDESTRIAN ACCESS INCIDENTAL TO THE USE OF PARCEL 1 PURSUANT TO THE TERMS, CONDITIONS AND RESERVATIONS CONTAINED IN THE AMENDED AND RESTATED GRANT OF EASEMENTS DATED AUGUST 29, 1989 AND RECORDED ON SEPTEMBER 1, 1989 AS DOCUMENT NUMBER 89410952 OVER AND UPON THE FOLLOWING DESCRIBED PROPERTY:

THAT PART OF THE LANDS LYING EAST OF AND ADJOINING FORT DEARBORN ADDITION TO CHICAGO, SAID ADDITION BEING THE WHOLE OF THE SOUTHWEST FRACTIONAL 1/4 OF SECTION 10, TOWNSHIP 39 NORTH, RANGE 14, EAST OF THE THIRD PRINCIPAL MERIDIAN, IN COOK COUNTY, ILLINOIS, WHICH PART OF SAID LANDS BEING A PARCEL COMPRISED OF THE LAND, PROPERTY AND SPACE LYING BELOW AND EXTENDING DOWNWARD FROM A HORIZONTAL PLANE HAVING AN ELEVATION OF 20.00 FEET ABOVE CHICAGO CITY DATUM AND LYING WITHIN THE BOUNDARIES, PROJECTED VERTICALLY, UPWARD AND DOWNWARD FROM THE SURFACE OF THE EARTH OF SAID PARCEL WHICH IS BOUNDED AS DESCRIBED AS FOLLOWS:

COMMENCING AT THE NORTHEAST CORNER OF PARCEL "A" IN THE PLAT OF "LAKE FRONT PLAZA" SUBDIVISION (BEING A SUBDIVISION RECORDED IN THE RECORDER'S OFFICE OF COOK COUNTY, ILLINOIS, ON THE 30TH DAY OF APRIL 1962, IN BOOK 615 OF PLATS OF PAGES 4 TO 9, INCLUSIVE AS DOCUMENT NUMBER 18461961), AND RUNNING THENCE NORTH ALONG THE NORTHWARD EXTENSION OF THE EAST LINE OF PARCEL "A", (SAID NORTHWARD EXTENSION BEING ALSO THE WEST LINE OF A STRIP OF LAND, 66.00 FEET WIDE, DEDICATED AND CONVEYED TO THE CITY OF CHICAGO FOR PUBLIC UTILITIES BY PLAT OF DEDICATION RECORDED IN SAID RECORDER'S OFFICE ON THE 14TH DAY OF MARCH, 1979 AS DOCUMENT NUMBER 24879730), A DISTANCE OF 176.195 FEET; THENCE EASTWARDLY ALONG A LINE PERPENDICULAR TO THE LAST DESCRIBED LINE, A DISTANCE OF 66.00 FEET TO THE POINT OF BEGINNING OF SAID PARCEL OF LAND; THENCE NORTHWARDLY ALONG A LINE WHICH IS 66.00 FEET EAST OF AND PARALLEL WITH SAID NORTHWARD EXTENSION OF THE EAST LINE OF PARCEL "A", A DISTANCE 30.00 FEET; THENCE EASTWARD ALONG A LINE PERPENDICULAR TO SAID NORTHWARD EXTENSION OF THE EAST LINE OF PARCEL "A", A DISTANCE OF 322.16 FEET; THENCE SOUTHWARDLY ALONG A LINE PERPENDICULAR TO THE LAST DESCRIBED COURSE A DISTANCE OF 30.00 FEET TO AN INTERSECTION WITH A LINE WHICH IS 231.00 FEET, MEASURED PERPENDICULARLY, NORTH OF AND PARALLEL TO THE NORTH LINE OF BLOCK 2 IN HARBOR POINT UNIT NUMBER 1, ACCORDING TO THE PLAT THEREOF RECORDED ON DECEMBER 31, 1974 AS DOCUMENT NUMBER 27935649; THENCE WESTWARDLY ALONG A LINE PERPENDICULAR TO THE LAST DESCRIBED COURSE A DISTANCE OF 322.16 FEET TO THE POINT OF BEGINNING, IN COOK COUNTY, ILLINOIS.

PARCEL 4:

THE EXCLUSIVE RIGHT TO THE USE OF PARKING SPACE 372, A LIMITED COMMON ELEMENT AS DELINEATED ON THE SURVEY ATTACHED TO THE DECLARATION AFORESAID, RECORDED AS DOCUMENT NUMBER 95414356.

UNOFFICIAL COPY

Property of Cook County Clerk's Office