

UNOFFICIAL COPY

0010642782

4/06/0062 P1 004 Page 1 of 3
2001-07-19 10:58:11
Cook County Recorder 25.50



0010642782

**COOK COUNTY
RECORDER**

Loan No.: 152906-4
PIF: 4-12-01
ILLINOIS
RELEASE DEED

**EUGENE "GENE" MOORE
MAYWOOD OFFICE**

Prepared by: C. BROWN
Household Financial Services
577 Lamont Road
Elmhurst, IL 60126

KNOW ALL MEN BY THESE PRESENTS
That HOUSEHOLD FINANCE CORPORATION, a Corporation of the United States
does hereby certify and acknowledge satisfaction in full of
the debt secured by the following described and recorded real
estate mortgage, and same is hereby released:

Name of Mortgagor: LAVELLE BROWN

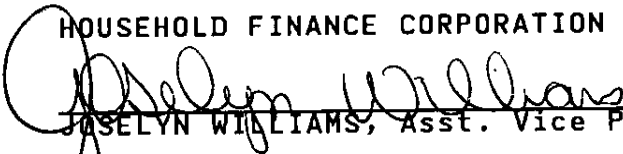
Name of Mortgagee: HOMEGOLD, INC., A CORPORATION

The mortgage is recorded with the Register of Titles/Recorder of
Deeds for COOK, Illinois
Document No., Volume, Page, Mortgage Date:
DOC 08004791 MTG/DR 8-25-98

Address of Property: 13905 S Manistee Ave
Burnham IL 60633


Tax ID No.: 30-06-110-056
Dated: April 25, 2001

HOUSEHOLD FINANCE CORPORATION



JOSELYN WILLIAMS, Asst. Vice President

State of Illinois
County of Dupage




3

Handwritten notes:
By
P.B.
my
etc

UNOFFICIAL COPY

Property of Cook County Clerk's Office



LEGAL DESCRIPTION

LOT 1 THROUGH 5, BOTH INCLUSIVE (EXCEPTING THEREFROM THE NORTH 90 FEET THEREOF); LOT 6 (EXCEPTING THEREFROM THE EAST 16 FEET THEREOF) ALSO (EXCEPTING THEREFROM THE NORTH 90 FEET) ALL IN BLOCK 6 IN CALUMET RIVER ADDITION, BEING A SUBDIVISION OF THE NORTHWEST 1/4 OF THE NORTHWEST 1/4 OF THE NORTHWEST 1/4; ALSO THE SOUTH 1/2 OF THE NORTHWEST 1/4 OF THE NORTHWEST 1/4 OF SECTION 6, TOWNSHIP 36 NORTH, RANGE 15 EAST OF THE THIRD PRINCIPAL MERIDIAN; ALSO THE WEST 21.16 ACRES THAT PART OF THE NORTHEAST 1/4 OF THE NORTHWEST 1/4 OF SECTION 6, TOWNSHIP 36 NORTH, RANGE 15, EAST OF THE THIRD PRINCIPAL MERIDIAN LYING SOUTH AND WEST OF THE GRAND CALUMET RIVER, ACCORDING TO THE PLAT THEREOF RECORDED APRIL 20, 1925 AS DOCUMENT 8871746, IN COOK COUNTY, ILLINOIS.

ALSO THAT PART OF THE NORTH 10.03 FEET OF THE EAST AND WEST 16 FOOT WIDE VACATED ALLEY IN BLOCK 6 IN THE AFORESAID SUBDIVISION LYING WEST OF THE WEST LINE OF THE NORTH AND SOUTH 8 FOOT WIDE PUBLIC ALLEY, AS HERETOFORE DEDICATED BY DOCUMENT NO. 23927191 RECORDED MAY 18, 1977, ALL IN COOK COUNTY, ILLINOIS.

PERMANENT TAX NUMBER: 30-06-110-056

UNOFFICIAL COPY

Property of Cook County Clerk's Office

On April 25, 2001 before me, the undersigned, a Notary Public in and for said State, personally appeared JOSELYN WILLIAMS, personally known to me or proven to me on the basis of satisfactory evidence to be the Asst. Vice President of HOUSEHOLD FINANCE CORPORATION, a United States Corporation, executed the within instrument pursuant to its bylaws or a resolution of its Board of Directors.

In witness whereof, I have hereunto set my hand and affixed my notarial seal this April 25, 2001.

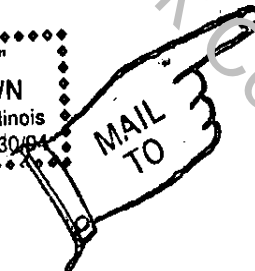
Charlene Brown

Notary Public/Commission Expires:

When recorded, please return to: Lavelle Brown
Kendra M. Brown
13905 S Manistee Ave
Burnham IL 60633

IL505/CLB

"OFFICIAL SEAL"
CHARLENE BROWN
Notary Public, State of Illinois
My Commission Expires 5/30/04



Cook County Clerk's Office

UNOFFICIAL COPY

UNOFFICIAL COPY

UNOFFICIAL COPY

Property of Cook County Clerk's Office