

UNOFFICIAL COPY

0010666870

13

1433/0037 17 001 Page 1 of 3
2001-07-25 09:53:36
Cook County Recorder 25.58



Prepared by:

~~And when recorded mail to:~~
Litton Loan Servicing L.P.
Attention: Lela Derouen
5373 W. Alabama Suite 600
Houston, TX 77056

When Recorded Mail To:
First American Title Insurance
3 First American Way
Santa Ana, CA 92703
Attn: Robert Sellers

673640

2000-2

ASSIGNMENT OF MORTGAGE / DEED OF TRUST

Loan No. 8063786
Prior No. 7002741176

KNOW ALL MEN BY THESE PRESENTS:

THAT Credit Based Asset Servicing and Securitization, LLC ("Assignor") whose address is 335 Madison Ave., New York, NY 10017 for value received, does by these presents grant, bargain, sell, assign, transfer and set over unto: The Chase Manhattan Bank, as Trustee under the Pooling and Servicing Agreement, dated as of May 1, 2000, among Credit-Based Asset Servicing and Securitization LLC, Asset Backed Funding Corporation, Litton Loan Servicing LP and The Chase Manhattan Bank, C-BASS Mortgage Loan Asset-Backed Certificates, Series 2000-CB2, without recourse ("Assignee") whose address is 450 West 33rd Street, New York, NY 10001, all of Assignor's right, title and beneficial interest in and to that certain Deed of Trust describing land therein, recorded in the County of COOK, State of IL as follows:

NAME OF BORROWER	DATE EXECUTED	DATE RECORDED	INSTRUMENT NUMBER	BOOK	PAGE	LOAN AMOUNT
DIANE M. BURNETT	5-26-99	5-28-99	00515212			\$81,426.66

TRUSTEE:

BENEFICIARY: NATIONSCREDIT FINANCIAL SERVICES CORPORATION

PROPERTY ADDRESS: 8825 SOUTH RACINE AVENUE, CHICAGO, IL 60620
Tax ID: 25-05-209-008

TOGETHER with the note therein described and the moneys due and to become due thereon, interest and attorney's fees and all other charges.

THIS ASSIGNMENT is made without recourse, representation or warranty, express or implied.


IN WITNESS WHEREOF, Assignor has caused this instrument to be duly executed as of this 15th day of June 2000, by a duly authorized officer.

Credit Based Asset Servicing and Securitization, LLC

Witness: Sandra Williams
Sandra Williams

By: Lela Derouen
Lela Derouen, Assistant Vice President


Witness: Terry Nassans
Terry Nassans



Handwritten initials and signature

UNOFFICIAL COPY

Property of Cook County Clerk's Office




State of: Texas

County of: Harris

On 15th day of June, 2000, before me Tamara Russell, a notary public, in and for said state and county, personally appeared Lela Derouen, Assistant Vice President, personally known to me (or proved to me on the basis of satisfactory evidence) to be the person(s) whose name(s) is/are subscribed to within instrument and acknowledged to me that he/she/they executed the same in his/her/their authorized capacity(ies), and that by his/her/their signature(s) on the instrument the person(s), or the entity upon behalf of which the person(s) acted, executed the instrument.

Witness my hand and official seal.

Tamara Russell



PROPERTY OF COOK COUNTY CLERK'S OFFICE

UNOFFICIAL COPY

Property of Cook County Clerk's Office

UNOFFICIAL COPY

OLD REPUBLIC NATIONAL TITLE INSURANCE COMPANY
LOAN POLICY - SCHEDULE A

Policy No.: MM-1198622

Order No.: 65746000

Amount of Insurance: \$81,426.00

Date of Policy: May 28, 1999, or the date of recording of the insured mortgage,
whichever is later.

1. Name of Insured:

NATIONSCREDIT FINANCIAL SERVICES CORPORATION ITS SUCCESSORS AND/OR
ASSIGNS AS THEIR INTERESTS MAY APPEAR.

2. The estate or interest in the land described in this Schedule and which is encumbered by
the insured mortgage is:

FEZ SIMPLE

The estate or interest referred to herein is at Date of Policy vested in:

DIANE M. BURNETT

The insured mortgage and assignments thereof, if any, are described as follows:

MORTGAGE FROM DIANE M. BURNETT TO NATIONSCREDIT FINANCIAL
SERVICES CORPORATION IN THE AMOUNT OF \$81,426.00, DATED
5/26/1999, RECORDED 5/28/1999, INST. 99515212, IN COOK COUNTY
RECORDS.

The land referred to in this policy is situated in Cook County, Illinois, and is described
as follows:

LOT 11 AND THE SOUTH 1/2 OF LOT 10 IN THOMAS J. HULBERT'S
SUBDIVISION OF BLOCK 17 (EXCEPT THE SOUTH 21 FEET THEREOF) IN
W.O. COLE'S SUBDIVISION OF THE NORTH 90.37 ACRES OF THAT PART
OF THE NORTHEAST 1/4 OF SECTION 5, TOWNSHIP 37 NORTHERN RANGE
14, EAST OF THE THIRD PRINCIPAL MERIDIAN, LYING WEST OF CHICAGO
ROCK ISLAND AND PACIFIC RAILROAD, IN COOK COUNTY, ILLINOIS.

PROTECTED BY COOK COUNTY CLERK'S OFFICE

UNOFFICIAL COPY

Property of Cook County Clerk's Office