

UNOFFICIAL COPY

DEED IN TRUST

0010692077

6196/0049 46 006 Page 1 of 4
2001-08-01 13:04:03
Cook County Recorder 27.50



THE GRANTOR(S), JOAN JOHNSON YATES, also known as JOAN C. YATES, married to William Yates, of the city of Chicago, Cook County, Illinois, for and in consideration of One Dollar, and other good and valuable consideration paid in hand, convey and warrant to:

JOAN C. YATES, Trustee ("Trustee" regardless of the number of trustees) of 2821-A South Michigan Ave., Chicago, IL 60616, under the provisions of a trust agreement dated July 24, 2001 and known as THE JOAN C. YATES LIVING TRUST DATED July 24, 2001 and unto all and every successor or successors in trust under the trust agreement, the following described real estate in Cook County, Illinois:

one half undivided interest
SEE ATTACHED FOR LEGAL DESCRIPTION

PIN # 17-22-110-027-1032

Address of Real Estate: 1435-G South Prairie Avenue, Chicago, IL 60605

TO HAVE AND TO HOLD said real estate and appurtenances thereto upon the trusts set forth in said Trust Agreement and for the following uses:

1. The Trustee (or Trustees, as the case may be), is invested with the following powers: (a) to manage, improve, divide or subdivide the trust property, or any part thereof. (b) To sell on any terms, grant options to purchase, contract to sell, to convey with or without consideration, to convey to a successor or successors in trust, any or all of the title and estate of the trust, and to grant to such successor or successors in trust all the powers vested in the Trustee. (c) To mortgage, encumber or otherwise transfer the trust property, or any interest therein, as security for advances or loans. (d) To dedicate parks, street, highways or alleys, and to vacate any portion of the premises. (e) To lease and enter into leases for the whole or part of the premises, from time to time, but any such leasehold or renewal shall not exceed a single term of 199 years, and to renew, extend or modify any existing lease.

2. Any party dealing with the Trustee with regard to the trust property, whether by contract, sale, mortgage, lease or otherwise, shall not be required to see to the application of the purchase money, loan proceeds, rental or other consideration given, nor shall be required to see that the terms of the trust have been complied with, or to enquire into the powers and authority of the Trustee, and the execution of every contract, option, deal, mortgage or other instrument dealing with the trust property, shall be conclusive evidence in favor of every person relying upon or claiming under such conveyance or other instrument; that at the time of the execution and delivery of any of the aforesaid instruments, the Trust Agreement above described was in full force and effect; that said instrument so executed was pursuant to and in accordance with the authority granted the Trustee, and is binding upon the beneficiary or beneficiaries under said Trust Agreement; and if said instrument is executed by a successor or successors in trust, that he or they were duly appointed and are fully invested with the title, estate, rights, powers and duties of the preceding Trustee.

3 Pgs
16

UNOFFICIAL COPY

Property of Cook County Clerk's Office

UNOFFICIAL COPY

3. The interest of each and every beneficiary under said Trust Agreement and hereunder, and of all persons claiming under any of the beneficiaries, shall be only in the earnings, avails and proceeds arising from the sale or other disposition of the trust property, and such interest is hereby declared to be personal property only, and the beneficiary or beneficiaries of the trust shall not have any title or interest therein, legal or equitable, except as stated.

4. In the event of the inability, refusal of the Trustee herein named, to act, or upon his removal from the County, such Successor Trustee as designated in the Living Trust Agreement is then appointed as Successor Trustee herein with like powers and authority as is vested in the Trustee named herein.

All of the covenants, conditions, powers, rights and duties vested hereby, in the respective parties, shall inure to and be binding upon their heirs, legal representatives and assigns.


If the title to any of the above real estate now is or hereafter shall be registered, the Registrar of Titles is directed not to register or note in the Certificate of Title, duplicate thereof, or memorial, the words "in trust" or "upon condition", or "with limitation", or words of similar import, in compliance with the statute of the State of Illinois in such case made and provided.

THIS IS NOT HOMESTEAD PROPERTY as to JOAN JOHNSON YATES.

The grantor has signed this deed on July 24, 2001.

0010692077


Page 2 of 4



JOAN JOHNSON YATES

EXEMPTION STATEMENT:

Exempt under the provisions of Paragraph (e), Section 4, Real Estate Transfer Act and Cook County Ordinance 95104, Par. 4.

Signed:  _____


Dated: 7-24-01

State of Illinois)
) ss
County of Cook)

COOK COUNTY
RECORDER
EUGENE "GENE" MOORE
SKOKIE OFFICE

I am a notary public for the County and State above. I certify JOAN C. YATES, personally known to me to be the same person whose name is subscribed to the foregoing instrument, appeared before me on the date below and acknowledged that she/he signed and delivered the instrument as her/his free and voluntary act, for the uses and purposes therein set forth.

Given under my hand and official seal July 24, 2001.



NOTARY PUBLIC


"OFFICIAL SEAL"
TERESA NUCCIO
Notary Public, State of Illinois
My Commission Expires 9-30-2004

Mail Tax Bills To: Priestly M. Schweich, 1435-G South Prairie Avenue, Chicago, IL 60605

This instrument was prepared by Teresa Nuccio, Esq., without the benefit of a title examination. The property description was furnished by the parties herein, and the attorney preparing this deed does not certify the accuracy of it.

Prepared by: TERESA NUCCIO, P.C., 1460 Renaissance Drive, Suite 105, Park Ridge, Illinois 60068

Recorder's Office: Please return document to preparer



UNOFFICIAL COPY

LEGAL DESCRIPTION

PARCEL 1:

UNIT D-48 IN PRAIRIE PLACE CONDOMINIUM AS DELINEATED ON THE PLAT OF SURVEY OF THE FOLLOWING DESCRIBED PARCEL OF REAL ESTATE:

THAT PART OF LOT 2 IN PRAIRIE PLACE TOWNHOMES SUBDIVISION BEING A SUBDIVISION IN THE NORTHWEST FRACTIONAL QUARTER OF SECTION 22, TOWNSHIP 39 NORTH, RANGE 14, EAST OF THE THIRD PRINCIPAL MERIDIAN, DESCRIBED AS FOLLOWS: BEGINNING AT THE NORTHEAST CORNER OF LOT 1 IN SAID SUBDIVISION; THENCE NORTH 00 DEGREES 01 MINUTES 19 SECONDS EAST ALONG THE NORTHERLY EXTENSION OF THE EAST LINE OF SAID LOT 1 FOR A DISTANCE OF 56.00 FEET; THENCE SOUTH 89 DEGREES 58 MINUTES 41 SECONDS EAST 102.21 FEET; THENCE SOUTH 00 DEGREES 01 MINUTES 19 SECONDS WEST 124.00 FEET; THENCE NORTH 89 DEGREES 58 MINUTES 41 SECONDS WEST 102.21 FEET TO THE EAST LINE OF SAID LOT 1; THENCE NORTH 00 DEGREES 01 MINUTES 19 SECONDS EAST ALONG SAID EAST LINE 68.00 FEET THEREON TO THE POINT OF BEGINNING, IN COOK COUNTY, ILLINOIS.

ALSO

THAT PART OF LOT 2 IN PRAIRIE PLACE TOWNHOMES SUBDIVISION, BEING A SUBDIVISION IN THE NORTHWEST FRACTIONAL QUARTER OF SECTION 22, TOWNSHIP 39 NORTH, RANGE 14, EAST OF THE THIRD PRINCIPAL MERIDIAN, DESCRIBED AS FOLLOWS: BEGINNING AT THE NORTHEAST CORNER OF LOT 1 IN SAID SUBDIVISION; THENCE NORTH 00 DEGREES 01 MINUTES 19 SECONDS EAST ALONG THE NORTHERLY EXTENSION OF THE EAST LINE OF SAID

LOT 1 FOR A DISTANCE OF 175.0 FEET TO THE NORTH LINE OF LOT 2; THENCE NORTH 89 DEGREES 58 MINUTES 41 SECONDS WEST ALONG SAID NORTH LINE 75.0 FEET TO THE NORTHWEST CORNER OF LOT 2; THENCE SOUTH 00 DEGREES 01 MINUTES 19 SECONDS WEST ALONG THE WEST LINE OF LOT 2 AFORESAID 175.0 FEET TO THE NORTHWEST CORNER OF LOT 1; THENCE SOUTH 89 DEGREES 58 MINUTES 41 SECONDS EAST ALONG SAID NORTH LINE 75.0 FEET TO THE POINT OF BEGINNING, IN COOK COUNTY, ILLINOIS.

ALSO

THAT PART OF LOT 2 IN PRAIRIE PLACE TOWNHOMES SUBDIVISION TOGETHER WITH PART OF THE FORMER LANDS OF THE ILLINOIS CENTRAL RAILROAD IN THE NORTHWEST FRACTIONAL QUARTER OF SECTION 22, TOWNSHIP 39 NORTH, RANGE 14, EAST OF THE THIRD PRINCIPAL MERIDIAN, DESCRIBED AS FOLLOWS: COMMENCING AT THE NORTHEAST CORNER OF LOT 1 IN PRAIRIE PLACE TOWNHOMES SUBDIVISION AFORESAID; THENCE SOUTH 00 DEGREES 01 MINUTES 19 SECONDS WEST 68 FEET ALONG THE EAST LINE OF SAID LOT 1; THENCE SOUTH 89 DEGREES 58 MINUTES 41 SECONDS EAST 102.21 FEET TO THE POINT OF BEGINNING; THENCE CONTINUING SOUTH 89 DEGREES 58 MINUTES 41 SECONDS EAST 102.21 FEET; THENCE NORTH 00 DEGREES 12 MINUTES 58 SECONDS WEST 24.18 FEET; THENCE NORTHWESTERLY 99.92 FEET ALONG THE ARC OF A CIRCLE CONVEX NORTHEASTERLY AND HAVING A RADIUS OF 1,400.69 FEET (THE CHORD OF SAID ARC BEARING NORTH 02 DEGREES 15 MINUTES 36 SECONDS EAST 99.90 FEET); THENCE NORTH 89 DEGREES 58 MINUTES 41 SECONDS WEST 97.13 FEET; THENCE SOUTH 00 DEGREES 01 MINUTE 19 SECONDS WEST 124 FEET TO THE POINT OF BEGINNING, IN COOK COUNTY, ILLINOIS.

ALSO

LOT 1 IN PRAIRIE PLACE TOWNHOMES SUBDIVISION, BEING A SUBDIVISION IN THE NORTHWEST FRACTIONAL QUARTER OF SECTION 22, TOWNSHIP 39 NORTH, RANGE 14, EAST OF THE THIRD PRINCIPAL MERIDIAN, RECORDED MARCH 3, 1995 AS DOCUMENT NUMBER 95150205, IN COOK COUNTY, ILLINOIS.

WHICH PLAT OF SURVEY IS ATTACHED AS EXHIBIT "E" TO THE DECLARATION OF CONDOMINIUM RECORDED APRIL 29, 1996 IN THE OFFICE OF THE RECORDER OF DEEDS OF COOK COUNTY, ILLINOIS AS DOCUMENT NUMBER 96318235, AS AMENDED BY THE CORRECTION TO DECLARATION RECORDED IN THE RECORDER'S OFFICE ON MAY 21, 1996, AS DOCUMENT NUMBER 96385673, AND AMENDED BY THE FIRST AMENDMENT RECORDED IN THE RECORDER'S OFFICE ON NOVEMBER 25, 1996 AS DOCUMENT NUMBER 96895524, AND AMENDED BY THE SECOND AMENDMENT RECORDED IN THE RECORDER'S OFFICE ON DECEMBER 1, 1997 AS DOCUMENT NUMBER 97895567, AMENDED BY THE THIRD AMENDMENT RECORDED IN THE RECORDER'S OFFICE ON JANUARY 29, 1998 AS DOCUMENT NUMBER 98078464, AS AMENDED FROM TIME TO TIME; TOGETHER WITH ITS UNDIVIDED PERCENTAGE INTEREST IN SAID PARCEL ALL THE PROPERTY AND SPACE COMPRISING ALL THE UNITS THEREOF AS DEFINED AND SET FORTH IN SAID DECLARATION AND SURVEY.

PARCEL 2:

NON-EXCLUSIVE EASEMENT FOR THE BENEFIT OF PARCEL 1 FOR INGRESS AND EGRESS OVER, UPON AND ACROSS THE EASEMENT PARCEL AS CREATED AND SET OUT IN THE GRANT OF EASEMENT DATED DECEMBER 20, 1994 AND RECORDED DECEMBER 29, 1994 AS DOCUMENT NUMBER 04080035.

STATEMENT BY GRANTOR AND GRANTEE

The Grantor or his agent affirms that, to the best of his knowledge, the name of the Grantee shown on the deed or assignment of beneficial interest in a land trust is either a natural person, an Illinois corporation or foreign corporation authorized to do business or acquire and hold title to real estate in Illinois, a partnership authorized to do business or acquire and hold real estate in Illinois, or other entity recognized as a person and authorized to do business or acquire title to real estate under the laws of the State of Illinois.

Dated 7/26, 2001 Signature Teena Whittenhall
Grantor or Agent

Subscribed and sworn to before me by the said agent this 26th day of July, 2001.

Notary Public Mary Ann Shesek



The Grantee or his agent affirms that, to the best of his knowledge, the name of the Grantee shown on the deed or assignment of beneficial interest in a land trust is either a natural person, an Illinois corporation or foreign corporation authorized to do business or acquire and hold title to real estate in Illinois, a partnership authorized to do business or acquire and hold real estate in Illinois, or other entity recognized as a person and authorized to do business or acquire title to real estate under the laws of Illinois.

Dated 7/26, 2001 Signature Teena Whittenhall
Grantee or Agent

Subscribed and sworn to before me by the said agent this 26th day of July, 2001.

Notary Public Mary Ann Shesek



Note: Any person who knowingly submits a false statement concerning the identity of a grantee shall be guilty of a Class C misdemeanor for the first offense and of a Class A misdemeanor for subsequent offenses.

(Attach to deed or ABI to be recorded in Cook County, Illinois, if exempt under the provisions of Section 4 of the Illinois Real Estate Transfer Tax Act.) -

UNOFFICIAL COPY

Property of Cook County Clerk's Office