

103
4169106

UNOFFICIAL COPY



Forward recorded document to:

FRANK M GREENFIELD

200 W MADISON ST

Chicago IL 60606

0010799629

7303/0240 45 001 Page 7

2001-08-29 13:02:28

Cook County Recorder

63.50



0010799629

ABOVE SPACE FOR RECORDER'S USE ONLY

Property of Cook County Clerk's Office

7/25/01

SPECIAL WARRANTY DEED
(Tenants in Common)

This indenture, made this 1st day of August, 2001, between West Adams Street L.L.C., a limited liability company created and existing under and by virtue of the laws of the State of Illinois and duly authorized to transact business in the State of Illinois, party of the first part, and Neal Bernover and Frank Greenfield, 1000 W. Adams, Unit #305, Chicago, IL 60607, party of the second part, party of the second part, not in joint tenancy, but in tenants in common, WITNESSETH, that the party of the first part, for and in consideration of the sum of Ten and 00/100 Dollars (\$10.00) and good and valuable consideration in hand paid by the party of the second part, the receipt whereof is hereby acknowledged, and pursuant to authority of the Managing Member, by these presents does REMISE, RELEASE, ALIEN AND CONVEY unto the party of the second part, not in joint tenancy, but in tenants in common, and to their heirs and assigns, FOREVER, all the following described real estate, situated in the County of Cook and State of Illinois known and described as follows, to wit:

As more fully described in Exhibit A attached hereto.

Together with all and singular the hereditaments and appurtenances therunto belonging, or in anywise appertaining, and the reversion and reversions, remainder and remainders, rents, issues and profits thereof, and all the estate, right, title, interest, claim or demand whatsoever, of the party of the first part, either in law or equity, of, in and to the above described premises, with the hereditaments and appurtenances: TO HAVE AND TO HOLD the said premises as above described, with the appurtenances, unto the party of the second part, their heirs and assigns forever.


And the party of the first part, for itself, and its successors, does covenant, promise and agree, to and with the party of the second part, their heirs and assigns, that it has not done or suffered to be done, anything whereby the said premises hereby granted are, or may be, in any manner incumbered or charged, except as herein recited; and that the said premises, against all persons lawfully claiming, or to claim the same, by, through or under it, it WILL WARRANT AND DEFEND, subject to:

WICOR TITLE INSURANCE

UNOFFICIAL COPY

COUNTY TAX

COOK COUNTY
REAL ESTATE TRANSACTION TAX



AUG.28.01


0000001382

REAL ESTATE TRANSFER TAX
0016200
FP326707

REVENUE STAMP

STATE TAX

STATE OF ILLINOIS



AUG.28.01


0000004408

REAL ESTATE TRANSFER TAX
0032400
FP 102809

REAL ESTATE TRANSACTION TAX
DEPARTMENT OF REVENUE

CITY TAX

CITY OF CHICAGO



AUG.28.01


0000002459

REAL ESTATE TRANSFER TAX
0090000
FP 102803

REAL ESTATE TRANSACTION TAX
DEPARTMENT OF REVENUE

CITY TAX

CITY OF CHICAGO



AUG.28.01


0000002458

REAL ESTATE TRANSFER TAX
0090000
FP 102803

REAL ESTATE TRANSACTION TAX
DEPARTMENT OF REVENUE

CITY TAX

CITY OF CHICAGO



AUG.28.01

0000002460

REAL ESTATE TRANSFER TAX
0063000
FP 102803

REAL ESTATE TRANSACTION TAX
DEPARTMENT OF REVENUE

10799629

UNOFFICIAL COPY

(c) Easements, covenants, restrictions, agreements, conditions and building lines of record and party wall rights;

(d) The Declaration to West Adams Street Condominium (the "Declaration"); including all Exhibits thereto, as amended from time to time;

(e) The Illinois Condominium Property Act;

(f) The Plat attached as Exhibit ___ to the Declaration;

(g) Applicable zoning and building laws and ordinances;

(h) Roads and highways, if any;

(i) Unrecorded public utility easements, if any;

(j) Grantee's mortgage, if any;

(k) Plats of dedication and covenants thereof; and

(l) Acts done or suffered by Grantee, or anyone claiming under Grantee.

Permanent Real Estate Index Number(s):

Address(es) of real estate: 1000 W. Adams #305, Chicago, Illinois, IN WITNESS WHEREOF, said party of the first part has caused its name to be signed to these presents by its Managing Member the day and year first above written.

WEST ADAMS STREET L.L.C., an Illinois limited liability company

By: Concord Development Corporation
of Illinois, an Illinois corporation,
Managing Member

By: [Signature]
Its: President

THIS INSTRUMENT PREPARED
BY:

Brian Meltzer
MELTZER, PURTILL & STELLE
1515 East Woodfield Road
Suite 250
Schaumburg, Illinois 60173-5431

UNOFFICIAL COPY

(847) 330-2400

SEND SUBSEQUENT TAX BILLS TO:

FRANK M. GREENFIELD
(NAME)

200 W MADISON #505
(ADDRESS)

Chicago IL 60606
(CITY, STATE AND ZIP)

30034\005\0004.366

10799629


Property of Cook County Clerk's Office

UNOFFICIAL COPY

STATE OF ILLINOIS)
) SS
COUNTY OF COOK)


I, the undersigned, a notary public in and for said County, in the State aforesaid, DO HEREBY CERTIFY that Wayne Moretti personally known to me to be the President of Concord Development Corporation of Illinois, Managing Member of West Adams Street L.L.C., and personally known to me to be the same person whose name is subscribed to the foregoing instrument, appeared before me this day in person and acknowledged that as such President signed and delivered the said instrument on behalf of West Adams Street L.L.C., pursuant to authority, given by the members of West Adams Street L.L.C., as his free and voluntary act, for the uses and purposes therein set forth.

Given under my hand and official seal this 1st day of August, 2001.



Notary Public

Commission expires: _____



Property of Cook County Clerk's Office 10799629

UNOFFICIAL COPY



TICOR TITLE INSURANCE COMPANY

STREET ADDRESS: 1000 W. ADAMS UNIT

CITY: CHICAGO

COUNTY: COOK COUNTY

LEGAL DESCRIPTION:

PARCEL 1:

UNIT NUMBER 305 IN THE 1000 ADAMS CONDOMINIUM, AS DELINEATED ON A SURVEY OF THE FOLLOWING DESCRIBED TRACT OF LAND:

CERTAIN LOTS OR PARTS THEREOF AND VACATED ALLEYS ADJOINING SAID LOTS IN C. S. SHERMAN'S SUBDIVISION OF THE SOUTH 245 FEET OF THE EAST 189 FEET OF TWO TRACTS KNOWN AS BLOCK 6 IN DUNCAN'S ADDITION AND BLOCK 13 OF CANAL TRUSTEES' SUBDIVISION OF THE WEST 1/2 AND THE WEST 1/2 OF THE NORTHEAST 1/4 OF SECTION 17, TOWNSHIP 39 NORTH, RANGE 14 EAST OF THE THIRD PRINCIPAL MERIDIAN,

WHICH SURVEY IS ATTACHED AS EXHIBIT "C" TO THE DECLARATION OF CONDOMINIUM RECORDED AS DOCUMENT NUMBER 0010605059, AS AMENDED FROM TIME TO TIME; TOGETHER WITH ITS UNDIVIDED PERCENTAGE INTEREST IN THE COMMON ELEMENTS IN COOK COUNTY ILLINOIS.

PARCEL 2:

THE RIGHT TO THE USE OF PARKING SPACE 6176 LIMITED COMMON ELEMENT AS RECORDED ON THE AFORESAID DECLARATION OF CONDOMINIUM.

PERMANENT INDEX NUMBERS: 17-17-211-018-0000
17-17-211-019-0000
17-17-211-020-0000
17-17-211-021-0000
17-17-211-023-0000

UNOFFICIAL COPY

EXHIBIT A

Grantor also hereby grants to the Grantee, its successors and assigns, as rights and easements appurtenant to the above described real estate, the rights and easements for the benefit of said property set forth in the Declaration of Condominium, aforesaid, and Grantor reserves to itself, its successors and assigns, the rights and easements set forth in said Declaration for the benefit of the remaining property described therein.

This deed is subject to all rights, easements, covenants, conditions, restrictions and reservations contained in said Declaration the same as though the provisions of said Declaration were recited and stipulated at length herein.

Property of Cook County Clerk's Office

10799629