



0010852851



City of Evanston

2100 Ridge Avenue  
Evanston, Illinois  
60201-2798

Telephone  
847/328-2100  
TDD 847/328-4080

COOK COUNTY  
RECORDER

EUGENE "GENE" MOORE  
SKOKIE OFFICE

NOTICE OF LIEN

10-12-414-006-0000

0010852851

6514/0003 09 006 Page 1 of 3  
2001-09-14 10:29:59  
Cook County Recorder 25.50

NOW COMES THE CITY OF EVANSTON, an Illinois Municipal Corporation, 2100 Ridge Avenue, Evanston Illinois 60201, by Stanley Janusz, Assistant Director, Property Standards/Housing Rehabilitation, and claims a lien in the amount of Two Hundred Fifty and 00/100 Dollars (\$250.00). Said lien is claimed pursuant to judgment entered in the City of Evanston, Division of Administrative Hearings, Docket/Case # EV01-10926, entered April 12, 2001. The subject structure is located at 2138 Dewey, Evanston, IL 60201, legally described as:

THAT PART OF LOTS 7 AND 8 IN BLOCK 5 IN PAYNE'S ADDITION TO EVANSTON, IN THE SOUTHWEST 1/4 OF THE SOUTHEAST 1/4 OF SECTION 12, TOWNSHIP 41 NORTH, RANGE 13, EAST OF THE THIRD PRINCIPAL MERIDIAN, DESCRIBED AS FOLLOWS; COMMENCING AT A POINT IN THE WEST LINE OF SAID LOT 7, 12 FEET SOUTH OF THE NORTHWEST CORNER THEREOF; THENCE EAST PARALLEL WITH THE NORTH LINE OF SAID LOT 7, 50 FEET; THENCE SOUTH PARALLEL WITH THE EAST LINE OF SAID LOTS 7 AND 8, 47 FEET; THENCE EAST PARALLEL WITH THE NORTH LINE OF SAID LOT 8 TO THE EAST LINE OF LOT 8; THENCE SOUTH ALONG THE EAST LINE OF LOT 8 TO THE SOUTHEAST CORNER THEREFORE; THENCE NORTH ALONG THE WEST LINE OF SAID LOT 7 AND 8 TO THE PLACE OF BEGINNING. (EXCEPTING FROM SAID TRACT:) THE EAST 10 FEET OF THE WEST 60 FEET OF THE SOUTH 33 FEET OF LOT 8 IN BLOCK 5. AFORES AID, CONVEY BY FRANK W. FOSTER TO SWAN JOHNSON BY THE DATED OCT 4, 1898, AND

UNOFFICIAL COPY

Property of Cook County Clerk's Office

# UNOFFICIAL COPY

NOTICE OF LIEN

10-12-414-006-0000

RECORDED FEBUARY 16, 1899, IN BOOK 6557, PAGE 624, AS DOCUMENT 2785269 TO BE USED FOR ALLEY PURPOSES BY GRANTEE AND ABUTTING PROPERTY OWNERS JOINTLY; (2) BEGINNING AT A POINT IN THE WEST LINE OF SAID LOT 7, 12 FEET SOUTH OF THE NORHTWEST CORNER; THENCE EAST 50 FEET ON A LINE PARALLEL WITH THE NORTH LINE OF SAID LOT 7; THENCE SOUTH PARALLEL WITH THE EAST LINE OF SAID LOT 7 AND 8 TO THE SOUTH LINE OF SAID LOT 8; THENCE WEST TO THE SOUTHEAST CORNER OF SAID LOT 8; THENCE NORTH ALONG THE WEST LINE OF SAID LOTS 7 AND 8 TO THE PLACE OF BEGINNING. EXCEPTING THEREFROM ANY PART THEREOF THAT FALLS IN THE EAST 10 FEET OF THE WEST 60 FEET OF THE SOUTH 33 FEET OF SAID LOT 8, IN COOK COUNTY, ILLINOIS.



Stanley J. Janusz

Assistant Director

Property Standards/Housing Rehabilitation

8/17/01  
(Date)

0010852851

Page 2 of 3

UNOFFICIAL COPY

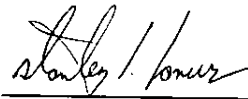
Property of Cook County Clerk's Office

# UNOFFICIAL COPY

NOTICE OF LIEN

10-12-414-006-0000

I, Stanley Janusz, Assistant Director, Property Standards/Housing Rehabilitation, having been duly sworn, on oath state that I have personal knowledge of the above Notice of Lien, that the facts contained therein are true, and that I am authorized on behalf of the City of Evanston to file this Notice of Lien.



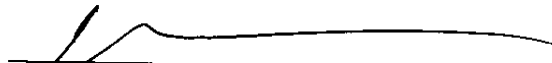
8/17/01



Stanley J. Janusz (Date)  
Assistant Director  
Property Standards/Housing Rehabilitation

THIS DOCUMENT PREPARED BY:

SHANEE JACKSON  
ADMINISTRATIVE AIDE  
CITY OF EVANSTON  
HEARINGS DIVISION  
2100 RIDGE AVENUE  
EVANSTON, ILLINOIS 60201  
(847) 448-8160

Subscribed and sworn to before  
me this 17<sup>th</sup> day of August, 2001

  
Notary Public



0010852851

Page 3 of 3

UNOFFICIAL COPY

Property of Cook County Clerk's Office

