




0010874620

Mail To:

VALERIY V SAVELYEV  
1741 JEFFERSON AVE  
GLENVIEW  
IL 60025-1701



0010874620

6553/0019 87 006 Page 1 of 2  
2001-09-20 13:58:42  
Cook County Recorder 23.50

Name and Address of  
Preparer:  
HomeSide Lending, Inc.  
P.O. Box 47524  
San Antonio TX 78265-7524

Loan Number 13286655


Recorder's Stamp

Know All By These Presents, that HomeSide Lending, Inc.  
of the County of Bexar and State of Texas  
for and in consideration of one dollar, and for other good and valuable  
consideration, the receipt whereof is hereby confessed, do hereby remise,  
convey, release, and quit-claim unto  
VALERIY V SAVELYEV AND YELENA SAVELYEVA,  
HUSBAND AND WIFE  
of the County of COOK and the State of ILLINOIS all right, title,  
interest, claim, or demand, whatsoever they may have acquired in, through  
or by a certain Mortgage, bearing date JANUARY 22ND, 2001 A.D., and  
recorded in the Recorder's office of COOK County, in the State  
of ILLINOIS, as Book Page Document No. 0010083858,  
to the premises therein described, situated in the County of  
COOK, State of ILLINOIS, as follows to wit:  
SEE ATTACHED EXHIBIT A

Property known as: 1741 JEFFERSON, GLENVIEW IL 60025  
Permanent Index Number(s): 04262020350000  
Executed on August 23, 2001

HomeSide Lending, Inc.

COOK COUNTY  
RECORDER  
EUGENE "GENE" MOORE  
SKOKIE OFFICE



*B.R. Vincent*

B.R. VINCENT, FIRST VICE PRESIDENT


State of Texas }  
County of Bexar }

The foregoing instrument was acknowledged before me on August 23, 2001  
by B.R. VINCENT, FIRST VICE PRESIDENT, of  
HomeSide Lending, Inc.  
a corporation, on behalf of said corporation.

*C. Guel*

Notary Public

Paid in Full: 01-06-07  
Requested by: JENNIFER ONEIL  
MIN No.:



Inv.Pool CAG-318  
PEG - PFIL  
5414-08JUN01


UNOFFICIAL COPY

Property of Cook County Clerk's Office



*[Handwritten signature]*

*[Handwritten signature]*



# UNOFFICIAL COPY

0010874620 Page 2 of 2

Property of Cook County

THAT PART OF LOT 1 IN JENNA LEE RESUBDIVISION, BEING A PART OF THE WEST 1/2 OF THE  
NORTHEAST 1/4 OF SECTION 26, TOWNSHIP 42 NORTH, RANGE 12, EAST OF THE THIRD PRINCIPAL  
MERIDIAN, DESCRIBED AS FOLLOWS: COMMENCING AT THE NORTHWEST CORNER OF SAID LOT 1;  
THENCE SOUTH 89 DEGREES 38 MINUTES 23 SECONDS EAST ALONG THE NORTH LINE OF SAID LOT 1  
FOR A DISTANCE OF 124.82 FEET TO THE POINT OF BEGINNING; THENCE SOUTH 00 DEGREES 31  
MINUTES 05 SECONDS WEST FOR A DISTANCE OF 66.16 FEET; THENCE SOUTH 00 DEGREES 05  
SECONDS WEST FOR A DISTANCE OF 8.80 FEET; THENCE SOUTH 00 DEGREES 28 MINUTES  
89 DEGREES 38 MINUTES 22 SECONDS EAST ALONG THE SOUTH LINE OF SAID LOT 1; THENCE SOUTH  
OF 64.15 FEET TO THE SOUTHEAST CORNER OF SAID LOT 1; THENCE SOUTH 00 DEGREES 31 MINUTES  
19 SECONDS EAST ALONG THE EAST LINE OF SAID LOT 1; THENCE NORTH 89 DEGREES 38 MINUTES 23 SECONDS WEST  
ALONG THE NORTH LINE OF SAID LOT 1 FOR A DISTANCE OF 55.18 FEET TO THE POINT OF BEGINNING.

LEGAL DESCRIPTION

UNOFFICIAL COPY

Property of Cook County Clerk's Office