

UNOFFICIAL COPY

0010881827

RELEASE DEED

7/97/0143 27 001 Page 1 of 2

2001-09-21 11:06:08

Cook County Recorder 23.50

Mail To:

ANDRES OLIVAS
205 ILLINOIS BLVD
HOFFMAN EST
IL 60194-3316



Name and Address of
Preparer:
HomeSide Lending, Inc.
P.O. Box 47524
San Antonio TX 78265-7524

Loan Number 19847131

4277389

Recorder's Stamp

Know All By These Presents, that HomeSide Lending, Inc.
of the County of Bexar and State of Texas
for and in consideration of one dollar, and for other good and valuable
consideration, the receipt whereof is hereby confessed, do hereby remise,
convey, release, and quit-claim unto
ANDRES OLIVAS & CONSUELO H OLIVAS, HUSBAND & WIFE
AND LESLIE TAICO, SINGLE WOMAN NEVER MARRIED
of the County of COOK and the State of ILLINOIS all right, title,
interest, claim, or demand, whatsoever they may have acquired in, through
or by a certain Mortgage, bearing date MAY 29TH, 1997 A.D., and
recorded in the Recorder's office of COOK County, in the State
of ILLINOIS, as Book Page Document No. 87387151,
to the premises therein described, situated in the County of
COOK, State of ILLINOIS, as follows to wit:

SEE ATTACHED EXHIBIT A

Property known as: 710 W ALGONQUIN ROAD, DES PLAINES IL 60016
Permanent Index Number(s): 09192150730000

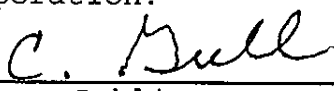
Executed on August 09, 2001

HomeSide Lending, Inc.



J. BRAEUER, VICE PRESIDENT

State of Texas }
County of Bexar }

The foregoing instrument was acknowledged before me on August 09, 2001
by J. BRAEUER, VICE PRESIDENT, of
HomeSide Lending, Inc.
a corporation, on behalf of said corporation.


Notary Public


Paid in Full: 01-07-31
Requested by: LINDA DELA CRUZ
MIN No.:



Inv.Pool 323-451
PEG - PFIL
1282801AUG01

UNOFFICIAL COPY

Property of Cook County Clerk's Office



MORTGAGOR NAME:

ANDRES OLIVAS AND CONSUELO H. OLIVAS, HUSBAND AND WIFE AND LEELE YAICO, SINGLE WOMAN
NEVER MARRIED

UNOFFICIAL COPY

LEGAL DESCRIPTION:

LOTS 20, 21 AND 22 (EXCEPT THE EAST 22.00 FEET THEREOF), IN BLOCK 21 IN DES PLAINES
VILLAS, A RESUBDIVISION OF CERTAIN LOTS AND BLOCKS IN HOMERICAN VILLAS, SAID HOMERICAN
VILLAS BEING A SUBDIVISION OF THE WEST HALF (1/2) OF THE NORTHWEST QUARTER (1/4)
OF SECTION (EXCEPT THE EASTERLY 503.0 FEET MEASURED AT RIGHT ANGLES TO THE EAST LINE
THEREOF). ALSO THE EAST HALF (1/2) OF THE NORTHEAST QUARTER (1/4) OF SECTION 19,
(EXCEPT THE WEST 173.0 FEET THEREOF) ALL IN TOWNSHIP 41 NORTH, RANGE 12, EAST OF
THE THIRD PRINCIPAL MERIDIAN, IN COOK COUNTY, ILLINOIS.

Property of Cook County Clerk's Office

UNOFFICIAL COPY

Property of Cook County Clerk's Office