

141 1157987

UNOFFICIAL COPY

00108091

1371/0099 04 001 Page 1 of 5
2000-02-14 14:04:44
Cook County Recorder 29.50



00108091

WARRANTY DEED

GRANTOR(S) Paul M. Moore, Jr.
of 1126 South New Wilke Road
#202, Arlington Heights, IL 60005,
for and in consideration of TEN
DOLLARS (\$10.00) and other good
and valuable consideration in hand
paid, CONVEY(S) and
WARRANTS(S) to the grantee(s)
Geoffrey Smith of 1216 South New
Wilke Road #203, Arlington
Heights, IL 60005, the following described real estate, in the County of Cook in the State of IL to wit:

5
BMR

See Legal Description attached

THIS IS NOT HOMESTEAD PROPERTY (garage unit)





Permanent Index No: 08-08-201-011-1171

Known as: 1126 S. New Wilke Road (Unit G6-4), Arlington Heights, IL 60005

SUBJECT TO: (1) General real estate taxes payable during the year of closing and subsequent years. (2) Covenants, conditions and restrictions of record; hereby releasing and waiving all rights under and by virtue of the Homestead Exemption Laws of the State of Illinois. TO HAVE AND TO HOLD said premises in SEVERALTY forever.

Dated this 24th day of January, 2000.

Paul M. Moore, Jr.



ATGF, INC

STATE OF ILLINOIS

UNOFFICIAL COPY


00108091

COUNTY OF *Cook*

SS

I, the undersigned, a Notary Public in and for the County and State aforesaid, DO HEREBY CERTIFY that **Paul M. Moore, Jr.**, personally known to me to be the same persons whose names are subscribed to the foregoing instrument, appeared before me this day in person, and acknowledged that they signed, sealed and delivered said instrument as their free and voluntary act, for the uses and purposes therein set forth, including the release and waiver of the right of homestead.

Given under my hand and notary seal this *27th* day of January, 2000.



(SEAL)

Prepared By: Fosco & Vander Vennet, P.C. 350 W. Kensington, Suite 120, Mt. Prospect, IL

Tax Bill To: **Geoffrey Smith**

1216 S. New Wilke Road, #203, Arlington Heights, IL 60005

Return To: Jeffrey Smith 1216 S. New Wilke Rd., #203, Arlington Heights, IL 60005



Notary of Cook County Clerk's Office

UNOFFICIAL COPY

LEGAL DESCRIPTION

00108091

PARCEL 1:

UNIT G6-4 IN MALLARD COVE CONDOMINIUM, AS DELINEATED AND DEFINED ON THE PLAT OF SURVEY OF THE FOLLOWING DESCRIBED PARCEL OF REAL ESTATE:

THAT PART OF THE NORTHEAST 1/4 OF SECTION 8, TOWNSHIP 41 NORTH, RANGE 11, EAST OF THE THIRD PRINCIPAL MERIDIAN, BOUNDED AND DESCRIBED AS FOLLOWS: COMMENCING AT THE INTERSECTION OF THE CENTER LINE OF WEBER DRIVE (FORMERLY OLD WILKE ROAD) (SAID CENTER LINE ALSO BEING THE WEST LINE OF THE EAST 3/4 OF THE EAST 1/2 OF SECTION 5 AND SECTION 8, TOWNSHIP 41 NORTH, RANGE 11, EAST OF THE THIRD PRINCIPAL MERIDIAN) AND THE NORTH LINE OF FRACTIONAL SECTION 5, TOWNSHIP 41 NORTH, RANGE 11, EAST OF THE THIRD PRINCIPAL MERIDIAN; THENCE SOUTH 00 DEGREES 18 MINUTES 21 SECONDS EAST ALONG THE CENTER LINE OF SAID WEBER DRIVE, 1369.27 FEET TO A POINT; THENCE NORTH 89 DEGREES 41 MINUTES 39 SECONDS EAST 33.0 FEET TO A POINT ON THE EAST LINE OF WEBER DRIVE AS DEDICATED BY DOCUMENT NO. 88155952, SAID POINT BEING THE PLACE OF BEGINNING; THENCE CONTINUING NORTH 89 DEGREES 41 MINUTES 39 SECONDS EAST, 59.50 FEET; THENCE NORTH 00 DEGREES 18 MINUTES 21 SECONDS WEST, 65.00 FEET; THENCE NORTH 89 DEGREES 41 MINUTES 39 SECONDS EAST, 82.50 FEET; THENCE NORTH 00 DEGREES 18 MINUTES 21 SECONDS WEST, 70.00 FEET; THENCE NORTH 89 DEGREES 41 MINUTES 39 SECONDS EAST, 426.0 FEET; THENCE SOUTH 00 DEGREES 18 MINUTES 21 SECONDS EAST, 70.0 FEET; THENCE NORTH 89 DEGREES 41 MINUTES 39 SECONDS EAST; 82.50 FEET; THENCE SOUTH 00 DEGREES 18 MINUTES 21 SECONDS EAST, 65.00 FEET; THENCE NORTH 89 DEGREES 41 MINUTES 39 SECONDS EAST, 79.09 FEET TO THE WEST LINE OF NEW WILKE ROAD AS DEDICATED BY DOCUMENT NO. 88155952; THENCE SOUTH 00 DEGREES 00 MINUTES 00 SECONDS EAST, ALONG THE WEST LINE OF SAID NEW WILKE ROAD; 590.24 FEET; TO A POINT OF CURVE IN THE WEST LINE OF SAID NEW WILKE ROAD; THENCE SOUTHERLY ALONG A CURVED LINE CONVEX WESTERLY HAVING A RADIUS OF 950.0 FEET AN ARC DISTANCE OF 221.63 FEET (THE CHORD OF SAID ARC BEARS SOUTH 00 DEGREES 41 MINUTES 00 SECONDS EAST, 221.12 FEET); THENCE NORTH 89 DEGREES 55 MINUTES 17 SECONDS WEST 102.20 FEET; THENCE NORTH 00 DEGREES 18 MINUTES 21 SECONDS WEST, 115.0 FEET; THENCE NORTH 89 DEGREES 55 MINUTES 17 SECONDS WEST, 45.0 FEET; THENCE NORTH 00 DEGREES 18 MINUTES 21 SECONDS WEST 125.0 FEET; THENCE NORTH 89 DEGREES 55 MINUTES 17 SECONDS WEST, 250.0 FEET; THENCE NORTH 00 DEGREES 18 MINUTES 21 SECONDS WEST, 199.0 FEET; THENCE NORTH 89 DEGREES 55 MINUTES 17 SECONDS WEST, 353.81 FEET TO THE EAST LINE OF SAID WEBER DRIVE; THENCE NORTH 00 DEGREES 18 MINUTES 21 SECONDS WEST ALONG THE EAST LINE OF SAID WEBER DRIVE, 445.95 FEET TO THE POINT OF BEGINNING, ALL IN COOK COUNTY, ILLINOIS.

ALSO

THAT PART OF THE NORTHEAST 1/4 OF SECTION 8, TOWNSHIP 41 NORTH, RANGE 11, EAST OF THE THIRD PRINCIPAL MERIDIAN, BOUNDED AND DESCRIBED AS FOLLOWS: COMMENCING AT THE INTERSECTION OF THE

CENTER LINE OF WEBER DRIVE (FORMERLY OLD WILKE ROAD) (SAID CENTER LINE ALSO BEING THE WEST LINE OF THE EAST 3/4 OF THE EAST 1/2 OF SECTION 5 AND 8, TOWNSHIP 41 NORTH, RANGE 11, EAST OF THE THIRD PRINCIPAL MERIDIAN) AND THE NORTH LINE OF FRACTIONAL SECTION 5, TOWNSHIP 41 NORTH, RANGE 11, EAST OF THE THIRD PRINCIPAL MERIDIAN; THENCE SOUTH 00 DEGREES 18 MINUTES 21 SECONDS EAST ALONG THE CENTER LINE OF SAID WEBER DRIVE, 552.0 FEET TO A POINT; THENCE SOUTH 89 DEGREES 55 MINUTES 17 SECONDS EAST, 33.0 FEET TO A POINT ON THE EAST LINE OF WEBER DRIVE AS DEDICATED BY DOCUMENT NUMBER 88155952, SAID POINT BEING THE PLACE OF BEGINNING; THENCE CONTINUING SOUTH 89 DEGREES 55 MINUTES 17 SECONDS EAST, 355.00 FEET; THENCE SOUTH 00 DEGREES 18 MINUTES 21 SECONDS EAST, 679.67 FEET; THENCE SOUTH 89 DEGREES 41 MINUTES 39 SECONDS WEST 212.99 FEET; THENCE SOUTH 00 DEGREES 18 MINUTES 21 SECONDS EAST, 70.0 FEET; THENCE SOUTH 89 DEGREES 41 MINUTES 39 SECONDS WEST, 82.50 FEET; THENCE SOUTH 00 DEGREES 18 MINUTES 21 SECONDS EAST, 65.0 FEET; THENCE SOUTH 89 DEGREES 41 MINUTES 39 SECONDS WEST, 59.90 FEET TO THE EAST LINE OF SAID WEBER DRIVE; THENCE NORTH 00 DEGREES 18 MINUTES 21 SECONDS WEST, ALONG THE EAST LINE OF SAID WEBER DRIVE 817.05 FEET, TO THE PLACE OF BEGINNING, ALL IN COOK COUNTY, ILLINOIS.

ALSO

THAT PART OF THE NORTHEAST 1/4 OF SECTION 8, TOWNSHIP 41 NORTH, RANGE 11, EAST OF THE THIRD PRINCIPAL MERIDIAN, BOUNDED AND DESCRIBED AS FOLLOWS: COMMENCING AT THE INTERSECTION OF THE CENTER LINE OF WEBER DRIVE (FORMERLY OLD WILKE ROAD) (SAID CENTER LINE ALSO BEING THE WEST LINE OF THE EAST 3/4 OF THE EAST 1/2 OF SECTION 5 AND 8, TOWNSHIP 41 NORTH, RANGE 11, EAST OF THE THIRD PRINCIPAL MERIDIAN), AND THE NORTH LINE OF FRACTIONAL SECTION 5, TOWNSHIP 41 NORTH, RANGE 11, EAST OF THE THIRD PRINCIPAL MERIDIAN; THENCE SOUTH 00 DEGREES 18 MINUTES 21 SECONDS EAST ALONG THE CENTER LINE OF SAID WEBER DRIVE, 552.0 FEET TO A POINT; THENCE SOUTH 89 DEGREES 55 MINUTES 17 SECONDS EAST, 388.0 FEET TO THE PLACE OF BEGINNING; THENCE CONTINUING SOUTH 89 DEGREES 55 MINUTES 17 SECONDS EAST, 378.94 FEET TO A POINT ON THE WEST LINE OF NEW WILKE ROAD AS DEDICATED BY DOCUMENT NUMBER 88155952; THENCE SOUTH 00 DEGREES 00 MINUTES 00 SECONDS EAST, ALONG THE WEST LINE OF SAID NEW WILKE ROAD, 812.14 FEET; THENCE SOUTH 89 DEGREES 41 MINUTES 39 SECONDS WEST, 79.09 FEET; THENCE NORTH 00 DEGREES 18 MINUTES 21 SECONDS WEST, 65.0 FEET; THENCE SOUTH 89 DEGREES 41 MINUTES 39 SECONDS WEST, 82.50 FEET; THENCE NORTH 00 DEGREES 18 MINUTES 21 SECONDS WEST, 70.00 FEET; THENCE SOUTH 89 DEGREES 41 MINUTES 39 SECONDS WEST, 213.01 FEET; THENCE NORTH 00 DEGREES 18 MINUTES 21 SECONDS WEST, 679.67 FEET TO THE PLACE OF BEGINNING IN COOK COUNTY, ILLINOIS.

WHICH SURVEY IS ATTACHED AS EXHIBIT "A" TO THE DECLARATION OF CONDOMINIUM RECORDED NOVEMBER 21, 1996 AS DOCUMENT NUMBER 96889987 AND AS AMENDED FROM TIME TO TIME, TOGETHER WITH ITS UNDIVIDED PERCENTAGE INTEREST IN THE COMMON ELEMENTS.

UNOFFICIAL COPY

00108091

PARCEL 2:

NON-EXCLUSIVE PERPETUAL EASEMENT APPURTENANT TO AND FOR THE BENEFIT OF PARCEL 1 CREATED BY THAT CROSS-EASEMENT AGREEMENT DATED SEPTEMBER 10, 1969 AND RECORDED NOVEMBER 26, 1969 AS DOCUMENT NUMBER 21023805 FOR INGRESS, EGRESS, PUBLIC UTILITIES, AND SANITARY SEWER AND WATER OVER THE PROPERTY SHADED ON EXHIBIT "B" ATTACHED TO SAID CROSS-EASEMENT AGREEMENT IN COOK COUNTY, ILLINOIS.

Property of Cook County Clerk's Office