

UNOFFICIAL COPY

0010812583

7373/0147-88 001 Page 1 of 3

2001-08-31 14:47:25

Cook County Recorder

25.00

Release Deed
(Illinois)



For the protection of the owner,
This Release shall be filed
with the Recorder of Deeds
or the Registrar of Titles in
whose office the Mortgage or
Deed of Trust was filed.

Above space for recorders use only

Know All Men By These Presents,

That North American Mortgage Company of the County of Orleans and State of New York for an in consideration of one dollar, and for other good and valuable considerations, the receipt whereof is hereby acknowledged, does hereby remise, release, convey and quit claim unto Robert A.G. Rocque An Unmarried Man heirs, legal representatives and assigns, all the right, title, interest, claim or demand whatsoever may have acquired in, through, or by a certain Mortgage, bearing dated 7/13/1998, and recorded in the Recorder's office of Cook County, in the State of Illinois in book 8773 of mortgages page 0086 as document number 98628242, to the premises subscribed, situated in the County of Cook, State of Illinois, as follows, to wit:

**

Together with all the appurtenances and privileges thereunto belonging or appertaining.

Witness my hand and seal this July 30, 2001.

David J. Adams, Vice President


Lorie J Soule, Assistant Treasurer

Loan #: 5320355 Mortgage: Rocque PIF: 7/12/2001
MERS MIN # n/a
MERS Telephone No. (888) 679-6377

5/3
Lorie
M-108

UNOFFICIAL COPY

Property of Cook County Clerk's Office




State of New York
County of Orleans

I, the undersigned, a Notary Public in and for the said County, in the State aforesaid. Do hereby certify that David J. Adams and Lorie J Soule personally known to me to be the same people whose name they subscribed to the foregoing instrument, appeared before me this day in person, and acknowledged that they signed sealed, and delivered the said instrument as their free and voluntary act, for the uses and purposes therein set forth.

SANDRA L. DANIELS
Notary Public, State of New York
No. 01DA5088360
Qualified in Orleans County
Commission Expires 11/17/0

Given under my hand and official seal
this July 30, 2001.



Notary Public


This instrument was prepared by: Erin Conn.
Record and Record to:
North American Mortgage Company, 231 East Avenue, Albion, New York 14411

Property description: ** SEE EXHIBIT ATTACHED AND MADE A PART OF ****
1722110251029



UNOFFICIAL COPY

Property of Cook County Clerk's Office



PARCEL 1:

UNIT H-45 IN PRAIRIE PLACE CONDOMINIUM AS DELINEATED ON THE PLAT OF SURVEY OF THE FOLLOWING DESCRIBED PARCEL OF REAL ESTATE:

THAT PART OF LOT 2 IN PRAIRIE PLACE TOWNHOMES SUBDIVISION BEING A SUBDIVISION IN THE NORTHWEST FRACTIONAL QUARTER OF SECTION 22, TOWNSHIP 39 NORTH, RANGE 14, EAST OF THE THIRD PRINCIPAL MERIDIAN, DESCRIBED AS FOLLOWS: BEGINNING AT THE NORTHEAST CORNER OF LOT 1 IN SAID SUBDIVISION; THENCE NORTH 00 DEGREES 01 MINUTES 19 SECONDS EAST ALONG THE NORTHERLY EXTENSION OF THE EAST LINE OF SAID LOT 1 FOR A DISTANCE OF 56.00 FEET; THENCE SOUTH 89 DEGREES 58 MINUTES 41 SECONDS EAST 102.21 FEET; THENCE SOUTH 00 DEGREES 01 MINUTES 19 SECONDS WEST 124.00 FEET; THENCE NORTH 89 DEGREES 58 MINUTES 41 SECONDS WEST 102.21 FEET TO THE EAST LINE OF SAID LOT 1; THENCE NORTH 00 DEGREES 01 MINUTES 19 SECONDS EAST ALONG SAID EAST LINE 68.00 FEET THEREON TO THE POINT OF BEGINNING, IN COOK COUNTY, ILLINOIS.

98528242

ALSO

THAT PART OF LOT 2 IN PRAIRIE PLACE TOWNHOMES SUBDIVISION, BEING A SUBDIVISION IN THE NORTHWEST FRACTIONAL QUARTER OF SECTION 22, TOWNSHIP 39 NORTH, RANGE 14, EAST OF THE THIRD PRINCIPAL MERIDIAN, DESCRIBED AS FOLLOWS: BEGINNING AT THE NORTHEAST CORNER OF LOT 1 IN SAID SUBDIVISION; THENCE NORTH 00 DEGREES 01 MINUTES 19 SECONDS EAST ALONG THE NORTHERLY EXTENSION OF THE EAST LINE OF SAID LOT 1 FOR A DISTANCE OF 175.0 FEET TO THE NORTH LINE OF LOT 2; THENCE NORTH 89 DEGREES 58 MINUTES 41 SECONDS WEST ALONG SAID NORTH LINE 75.0 FEET TO THE NORTHWEST CORNER OF LOT 2; THENCE SOUTH 00 DEGREES 01 MINUTES 19 SECONDS WEST ALONG THE WEST LINE OF LOT 2 AFORESAID 175.0 FEET TO THE NORTHWEST CORNER OF LOT 1; THENCE SOUTH 89 DEGREES 58 MINUTES 41 SECONDS EAST ALONG SAID NORTH LINE 75.0 FEET TO THE POINT OF BEGINNING, IN COOK COUNTY, ILLINOIS.

ALSO

THAT PART OF LOT 2 IN PRAIRIE PLACE TOWNHOMES SUBDIVISION TOGETHER WITH PART OF THE FORMER LANDS OF THE ILLINOIS CENTRAL RAILROAD IN THE NORTHWEST FRACTIONAL QUARTER OF SECTION 22, TOWNSHIP 39 NORTH, RANGE 14, EAST OF THE THIRD PRINCIPAL MERIDIAN, DESCRIBED AS FOLLOWS: COMMENCING AT THE NORTHEAST CORNER OF LOT 1 IN PRAIRIE PLACE TOWNHOMES SUBDIVISION AFORESAID; THENCE SOUTH 00 DEGREES 01 MINUTES 19 SECONDS WEST 68 FEET ALONG THE EAST LINE OF SAID LOT 1; THENCE SOUTH 89 DEGREES 58 MINUTES 41 SECONDS EAST 102.21 FEET TO THE POINT OF BEGINNING; THENCE CONTINUING SOUTH 89 DEGREES 58 MINUTES 41 SECONDS EAST 101.21 FEET; THENCE NORTH 00 DEGREES 12 MINUTES 58 SECONDS WEST 24.18 FEET; THENCE NORTHWESTERLY 99.92 FEET ALONG THE ARC OF A CIRCLE CONVEX NORTHEASTERLY AND HAVING A RADIUS OF 1,400.69 FEET (THE CHORD OF SAID ARC BEARING NORTH 02 DEGREES 15 MINUTES 36 SECONDS EAST 99.90 FEET); THENCE NORTH 89 DEGREES 58 MINUTES 41 SECONDS WEST 97.13 FEET; THENCE SOUTH 00 DEGREES 01 MINUTES 19 SECONDS WEST 124 FEET TO THE POINT OF BEGINNING, IN COOK COUNTY, ILLINOIS.

ALSO

THE EAST 122.07 FEET OF THE WEST 197.07 FEET OF THE NORTH 119.0 FEET OF LOT 2 IN PRAIRIE PLACE TOWNHOMES SUBDIVISION IN THE NORTHWEST FRACTIONAL QUARTER OF SECTION 22, TOWNSHIP 39 NORTH, RANGE 14, EAST OF THE THIRD PRINCIPAL MERIDIAN, IN COOK COUNTY, ILLINOIS.

UNOFFICIAL COPY

Property of Cook County Clerk's Office