

UNOFFICIAL COPY

0010813759

7/28/0035 11 001 Page 1 of 3

2001-08-31 11:34:52

Cook County Recorder 25.50




0010813759

20101117 1495 SA



Chicago Title Insurance Company

WARRANTY DEED
ILLINOIS STATUTORY



THE GRANTOR(S), 1429 North Wells, LLC, an Illinois Limited Liability Company, of the City of Chicago, County of Cook, State of Illinois for and in consideration of TEN & 00/100 DOLLARS, and other good and valuable consideration in hand paid, CONVEY(S) and Warrant(s) to Kenneth Ross and Betsy ~~X~~ Ross, husband and wife, not as tenants in common ^{but} as joint tenants, ^{with rights of survivorship,} ~~all as Tenants by the Entirety,~~ (GRANTEE'S ADDRESS) PO Box 10560, Chicago, Illinois 60610 of the County of Cook, all interest in the following described Real Estate situated in the County of Cook in the State of Illinois, to wit:

See Exhibit "A" attached hereto and made a part hereof

SUBJECT TO: See Exhibit "A" attached hereto and made a part hereof

hereby releasing and waiving all rights under and by virtue of the Homestead Exemption Laws of the State of Illinois.

Permanent Real Estate Index Number(s): 17-04-205-016-0000, 17-04-205-017-0000, 017-04-205-052-0000

Address(es) of Real Estate: 1429 N. Wells, Unit 505, Chicago, Illinois 60610

Dated this 11 day of September, 2000

1429 North Wells, LLC, an Illinois Limited Liability Company

By: [Signature]
Member

Property of Cook County Clerk's Office

STATE OF ILLINOIS, COUNTY OF Cook ss.

I, the undersigned, a Notary Public in and for said County, in the State aforesaid, CERTIFY THAT Larry Hazzan, personally known to me to be the same person(s) whose name(s) are subscribed to the foregoing instrument, appeared before me this day in person, and acknowledged that they signed, sealed and delivered the said instrument as their free and voluntary act, for the uses and purposes therein set forth, including the release and waiver of the right of homestead.

Given under my hand and official seal, this 11 day of September, 2002

[Signature] (Notary Public)
"OFFICIAL SEAL"
LARRY D. BELL
Notary Public, State of Illinois
My Commission Expires 3/06/03




Prepared By: Ezgur Wallach & Braun, PC
25 E. Washington St. Suite 925
Chicago, Illinois 60602

Mail To:
Alison Olsen
Attorney at Law
440 W. Randolph
Suite 500
Chicago, IL 60606

Name & Address of Taxpayer:
Kenneth Ross and Betsy T. Ross
1429 N. Wells, Unit 505 PO Box 10560
Chicago, Illinois 60610

CITY TAX

CITY OF CHICAGO



AUG. 31. 01

REAL ESTATE TRANSACTION TAX
DEPARTMENT OF REVENUE


0000002954

REAL ESTATE TRANSFER TAX
02887.50
FP326675

COUNTY TAX

COOK COUNTY

REAL ESTATE TRANSACTION TAX



AUG. 31. 01


REVENUE STAMP

0000001255

REAL ESTATE TRANSFER TAX
00192.50
FP326657

STATE TAX

STATE OF ILLINOIS



AUG. 31. 01

REAL ESTATE TRANSFER TAX
DEPARTMENT OF REVENUE

0000003233

REAL ESTATE TRANSFER TAX
00385.00
FP326703

EXHIBIT "A"
LEGAL DESCRIPTION

Parcel 1:

Unit 505 and Parking Space Unit G-27 in 1429 North Wells Condominium as delineated on a survey of the following described premises:

Lot 2 (except the East 172 feet thereof), Lot 3 and Lot 5 (except the South 25 feet of the West 100 feet thereof) in the County Clerk's Resubdivision of Lot 117, in Bronson's Addition to Chicago in the Northeast ¼ of Section 4, Township 39 North, Range 14 East of the Third Principal Meridian, in Cook County, Illinois, also the South 25 feet of the West 100 feet of the South ½ of Section 4, Township 39 North, Range 14 East of the Third Principal Meridian, in Cook County, Illinois. **And**

The North ¼ of Lot 13 (except the East 6 inches thereof) in Assessor's Division of Lots 92, 93, 94, 99, 100, 101, 102 and parts of Lots 95, 96, 97 and 100 in Bronson's Addition to Chicago in Section 4, Township 39 North, Range 14 East of the Third Principal Meridian, in Cook County, Illinois.

Which survey is attached as Exhibit "B" to the Declaration of Condominium recorded April 3, 2001 as document number 0010264604, as amended from time to time, together with its undivided percentage interest in the common elements.

Parcel 2:

Easement for the benefit of Parcels 1 and 2 and over and upon the North 4.5 feet of the South ½ of Lot 13 (except the East 6 inches thereof) in Assessor's Division of Lots 92, 93, 94, 99, 100, 101, 102 and parts of Lot 95, 96, 97 and 100 in Bronson's Addition to Chicago in Section 4, Township 39 North, Range 14 East of the Third Principal Meridian, in Cook County, Illinois, for the purpose of ingress and egress as created by easement agreement recorded June 6, 1979 as document number 24990781, filed June 6, 1979 as document number LR3095867, and amended by Agreement recorded July 15, 1999 as document number 99579305.

Subject To: (1) real estate taxes not yet due and payable; (2) private public and utility easements; (3) applicable zoning and building laws or ordinances; (4) all rights, easements, restriction, conditions and reservations contained in the Declaration; (5) provisions of the Act; (6) such other matters, as to which the Title Insurer (as hereinafter defined) commit to insure Buyer against loss or damage; (7) covenants, conditions, restrictions, party wall rights, permits, easements and agreements or record which do not materially adversely affect the use of the Premises as a condominium residence, and (8) acts of Buyer.

"Grantor also hereby grants Grantee, it's successors and assigns, as rights and easements appurtenant to the above described real estate, the rights and easements for the benefit of said property set forth in the Declaration of Condominium, as Grantor reserves to itself, it's successors and assigns, the rights and easements set forth in said Declaration for the benefit of the remaining property described therein."

"This Deed to all rights, easements, covenants, conditions, restrictions and reservations contained in said Declaration the same as though the provisions of said Declaration were recited and stipulated at length herein."

The Tenant of unit has waived or has failed to exercise the right of refusal.