

UNOFFICIAL COPY

WARRANTY DEED IN TRUST

0010815090

6431/0019 80 002 Page 1 of 4

2001-09-04 14:14:12

Cook County Recorder 27.50



0010815090

THIS INDENTURE WITNESSETH, THAT the Grantor Willard H. Abbott and Kathrin Abbott, his wife, of the County of Cook and State of Illinois For and in consideration of TEN AND 00/100 DOLLARS (\$10.00) and other good and valuable considerations in hand paid, CONVEY and WARRANT unto the Family BANK AND TRUST COMPANY, an Illinois Banking corporation, whose address is 10360 S. Roberts Road, Palos Hills, Illinois 60465, as Trustee under the provisions of a trust

COOK COUNTY
RECORDER
EUGENE "GENE" MOORE
BRIDGEVIEW OFFICE

BOX FOR RECORDER'S USE ONLY

agreement dated the 30th day of August, 2001, known as Trust Number 6-611, the following described real estate in the County of Cook, and State of Illinois, to wit:

SEE ATTACHED LEGAL DESCRIPTION

PERMANENT TAX NUMBER: 23-14-302-017-1006 & 23-14-302-017-1022

PROPERTY ADDRESS: 11045 Theresa Circle, Palos Hills, Illinois 60465

TO HAVE AND TO HOLD the said premises with the appurtenances upon the trusts and for the uses and purposes herein and in said trust agreement set forth.

FULL POWER AND AUTHORITY is hereby granted to said trustee to improve, manage, protect and subdivide said premises or any part thereof; to dedicate parks, streets, highways or alleys and to create any subdivision or part thereof; and to resubdivide said property as often as desired; to contract to sell, to grant options to purchase, to sell on any terms, to convey either with or without consideration, to convey said premises or any part thereof to a successor or successors in trust and to grant to such successor or successors in trust all of the title, estate, powers and authorities vested in said trustee; to donate; to dedicate; to mortgage, pledge or otherwise encumber said property or any part thereof; to lease said property, or any part thereof, for time to time, in possession or reversion, by leases to commence in *praesenti* or *futuro*, and upon any terms and for any period or periods of time, not exceeding in the case of any single demise the term of 198 years, and to renew or extend leases upon any terms and for any period or periods of time and to amend, change or modify leases and the terms and provisions thereof at any time or times hereafter; to contract to make leases and to grant options to lease and options to renew leases and options to purchase the whole or any part of there version and to contract respecting the manner of fixing the amount of present of future rentals; to partition or to exchange said property, or any part thereof, for other real or personal property; to grant easements or charges of any kind; to release, convey or assign any right, title or interest in or about or easement appurtenant to said premises or any part thereof; and to deal with said property and every part thereof in all other ways and for such other considerations as it would be lawful for any person owning the same to deal with the same, whether similar to or different from the ways above specified, at any time or times hereafter.

In no case shall any party dealing with said trustee in relation to said premises, or to whom said premises or any part thereof shall be conveyed, contracted to be sold, leased or mortgaged by said trustee, be obliged to see to the application of any purchase money, rent, or money borrowed or advanced on said premises, or be obliged to see that the terms of this trust have been complied with, or be obliged to inquire into the necessity or expediency of any act of said trustee, or be obliged or privileged to inquire into any of the terms of said trust agreement; and every deed, trust deed, mortgage, lease or other instrument executed by said trustee in relation to said real estate shall be conclusive evidence in favor of every person relying upon or claiming under any such conveyance, lease or other instrument, (a) that at the time of the delivery thereof the trust created by this indenture and by said trust agreement was in full force and effect, (b) that such conveyance or other instrument was executed in accordance with the trusts, conditions and limitations contained in this indenture and in said trust agreement or in some amendment thereof and binding upon all beneficiaries thereunder, (c) that said trustee was duly authorized and empowered to execute and deliver every such deed, trust deed, lease, mortgage or other instrument and (d) if the conveyance is made to a successor or successors in trust, that such successor or successors in trust have been properly appointed and are fully vested with all the title, estates, rights, powers, authorities, duties and obligations of its, his or their predecessor in trust.

The interest of each and every beneficiary hereunder and of all persons claiming under them or any of them shall be only in the earnings, avails and proceeds arising from the sale or other disposition of said real estate, and such interest is hereby declared to be personal property, and no beneficiary hereunder shall have any title or interest, legal or equitable, in or to said real estate as such, but only as interest in the earnings avails and proceeds thereof as aforesaid.

UNOFFICIAL COPY

0810815090

And the said grantors hereby expressly waive and release any and all right or benefit under and by virtue of any and all statutes of the State of Illinois, providing for the exemption of homesteads from sale on execution or otherwise.

In Witness Whereof, the grantors aforesaid have hereunto set their hands and seals this 30th day of August, 2001.

Willard H. Abbott
{SEAL} Willard H. Abbott

Mrs. Kathrine Abbott
{SEAL} Kathrine Abbott

THIS INSTRUMENT WAS PREPARED BY:


Sandy Walsh
Family Bank and Trust Company
10360 South Robert Road
Palos Hills, Illinois 60465

State of Illinois

County of Cook

I, the undersigned, a Notary Public in and for said County and State aforesaid, do hereby certify that Willard H. and Kathrine Abbot personally known to me to be the same persons whose names subscribed to the foregoing instrument, appeared before me this day in person and acknowledged that they signed, sealed and delivered the said instrument as a free and voluntary act, for the uses and purposes therein set forth, including the release and waiver of the right of homestead.

Given under my hand and notarial seal this 30th day of August, 2001.



Paul E. Prazak
NOTARY PUBLIC

PROPERTY ADDRESS:
11045 Theresa Circle
Palos Hills, Illinois 60465

AFTER RECORDING, PLEASE MAIL TO:
Family Bank & Trust Company
10360 South Roberts Road
Palos Hills, Illinois 60465



Your Dedicated Community Bank
FAMILY BANK AND TRUST COMPANY
10360 S. Roberts Rd. • Palos Hills, IL 60465 • 708/430-5000 • Member FDIC

UNOFFICIAL COPY

0010815090 Page 3 of 4

UNIT NUMBER 2B, IN GREEN VALLEY ESTATES CONDOMINIUMS, UNIT EIGHT, AS DELINEATED ON THE PLAT OF SURVEY OF THE FOLLOWING DESCRIBED PARCEL OF REAL ESTATE:

THAT PART OF THE SOUTHWEST QUARTER AND THE SOUTHEAST QUARTER OF SECTION 14, TOWNSHIP 37 NORTH, RANGE 12, EAST OF THE THIRD PRINCIPAL MERIDIAN, DESCRIBED AS FOLLOWS: COMMENCING AT THE SOUTHWEST CORNER OF SAID SOUTHWEST QUARTER OF SECTION 14; THENCE WESTERLY ALONG THE SOUTH LINE OF SAID SOUTHWEST QUARTER OF SECTION 14 A DISTANCE OF 133.52 FEET TO A POINT; THENCE NORTHERLY ALONG A LINE PERPENDICULAR TO THE SOUTH LINE OF SAID SOUTHWEST QUARTER OF SECTION 14 A DISTANCE OF 94.94 FEET TO A POINT OF BEGINNING; THENCE NORTHEASTERLY ALONG A LINE WHICH FORMS AN ANGLE TO THE RIGHT OF 63 DEGREES 46 MINUTES 50 SECONDS, WITH THE NORTHERLY EXTENSION OF THE LAST DESCRIBED COURSE A DISTANCE OF 101.00 FEET TO A POINT; THENCE NORTHWESTERLY AT A RIGHT ANGLE TO THE LAST DESCRIBED COURSE A DISTANCE OF 71.23 FEET TO A POINT; THENCE SOUTHWESTERLY AT A RIGHT ANGLE TO THE LAST DESCRIBED COURSE A DISTANCE OF 101.00 FEET TO A POINT; THENCE SOUTHEASTERLY AT A RIGHT ANGLE TO LAST DESCRIBED COURSE A DISTANCE OF 71.33 FEET TO THE POINT OF BEGINNING; ALL IN COOK COUNTY, ILLINOIS AND CONTAINING .0165 ACRES THEREIN; WHICH SURVEY IS ATTACHED AS EXHIBIT "A" TO THE DECLARATION OF CONDOMINIUM OWNERSHIP, MADE BY THE MARQUETTE NATIONAL BANK, AS TRUSTEE UNDER TRUST AGREEMENT DATED MARCH 17, 1983 AND KNOWN AS TRUST NUMBER 10446, RECORDED IN THE OFFICE OF THE RECORDER OF DEEDS OF COOK COUNTY, AS DOCUMENT 86-231126, TOGETHER WITH ITS PERCENTAGE OF THE COMMON ELEMENTS AS SET FORTH IN SAID DECLARATION (EXCEPTING THEREFROM ALL THE SPACE COMPRISING ALL THE OTHER UNITS AS SET FORTH IN SAID DECLARATION), ALL IN COOK COUNTY, ILLINOIS.

AND;

UNIT NUMBER G10, IN GREEN VALLEY ESTATES CONDOMINIUMS, UNIT EIGHT AS DELINEATED ON THE PLAT OF SURVEY OF THE FOLLOWING DESCRIBED PARCEL OF REAL ESTATE:

THAT PART OF THE SOUTHEAST QUARTER OF THE SOUTHWEST QUARTER OF SECTION 14, TOWNSHIP 37 NORTH, RANGE 12, EAST OF THE THIRD PRINCIPAL MERIDIAN, DESCRIBED AS FOLLOWS: COMMENCING AT THE SOUTHWEST CORNER OF SAID SOUTHWEST QUARTER OF SECTION 14, THENCE WESTERLY ALONG THE SOUTH LINE OF SAID SOUTHWEST QUARTER OF SECTION 14 A DISTANCE OF 205.90 FEET TO A POINT; THENCE NORTHERLY ALONG A LINE PERPENDICULAR TO THE SOUTH LINE OF SAID SOUTHWEST QUARTER OF SECTION 14 A DISTANCE OF 60.71 FEET TO A POINT OF BEGINNING; THENCE EASTERLY AT A RIGHT ANGLE TO THE LAST DESCRIBED COURSE A DISTANCE OF 32.00 FEET TO A POINT; THENCE NORTHERLY AT A RIGHT ANGLE TO THE LAST DESCRIBED COURSE A DISTANCE OF 144.00 FEET TO A POINT; THENCE WESTERLY AT A RIGHT ANGLE TO THE LAST DESCRIBED COURSE A DISTANCE OF 32.00 FEET TO A POINT; THENCE SOUTHERLY AT A RIGHT ANGLE TO THE LAST DESCRIBED COURSE A DISTANCE OF 144.00 FEET TO THE POINT OF BEGINNING; ALL IN COOK COUNTY, ILLINOIS, AND CONTAINING 0.106 ACRES THEREIN; WHICH SURVEY IS ATTACHED AS EXHIBIT "A" TO THE DECLARATION OF CONDOMINIUM OWNERSHIP, MADE BY THE MARQUETTE NATIONAL BANK, AS TRUSTEE UNDER TRUST AGREEMENT DATED MARCH 17, 1983 AND KNOWN AS TRUST NUMBER 10446, RECORDED IN THE OFFICE OF THE RECORDER OF DEEDS OF COOK COUNTY, AS DOCUMENT 86-231126, TOGETHER WITH ITS PERCENTAGE OF THE COMMON ELEMENTS AS SET FORTH IN SAID DECLARATION (EXCEPTING THEREFROM ALL THE SPACE COMPRISING ALL THE OTHER UNITS AS SET FORTH IN SAID DECLARATION), ALL IN COOK COUNTY, ILLINOIS

STATEMENT BY GRANTOR AND GRANTEE

The grantor or his agent affirms that, to the best of his knowledge, the name of the grantee shown on the deed or assignment of beneficial interest in a land trust is either a natural person, an Illinois corporation or foreign corporation authorized to do business or acquire and hold title to real estate in Illinois, a partnership authorized to do business or acquire and hold title to real estate in Illinois, or other entity recognized as a person and authorized to do business or acquire title to real estate under the laws of the State of Illinois.

Family Bank and Trust Company
as Trustee and not personally.


Dated August 30, 2001

Signature: [Handwritten Signature]

Grantor or Agent
Chairman of the Board/CEO & Trust Officer

Subscribed and sworn to before me
by the said **Marvin A. Siensa**
this 30th day of August, 2001.

Notary Public [Handwritten Signature]



The grantee or his agent affirms that, to the best of his knowledge, the name of the grantee shown on the deed or assignment of beneficial interest in a land trust is either a natural person, an Illinois corporation or foreign corporation authorized to do business or acquire and hold title to real estate in Illinois, a partnership authorized to do business or acquire and hold title to real estate in Illinois, or other entity recognized as a person and authorized to do business or acquire title to real estate under the laws of the State of Illinois.

Family Bank and Trust Company
as Trustee and not personally.


Dated August 30, 2001

Signature: [Handwritten Signature]

Grantor or Agent
Chairman of the Board/CEO & Trust Officer

Subscribed and sworn to before me
by the said **Marvin A. Siensa**
this 30th day of August, 2001

Notary Public [Handwritten Signature]



Note: Any person who knowingly submits a false statement concerning the identity of a grantee shall be -guilty of a Class C misdemeanor for the first offense and of a Class A misdemeanor for subsequent offenses.

(Attach to deed or ABI to be recorded in Cook County, Illinois, if exempt under provisions of Section 4 of the Illinois Real Estate Transfer Tax Act.)