

UNOFFICIAL COPY

0010834951

6466/0067 47 002 Page 1 of 7
2001-09-10 11:15:19
Cook County Recorder 33.50

COOK COUNTY
RECORDER

**PARTIAL ASSIGNMENT AND
ASSUMPTION OF GROUND LEASE
AND SPECIAL WARRANTY DEED**
GENE "GENE" MOORE
BRIDGEVIEW OFFICE



This Partial Assignment and Assumption of Ground Lease and Special Warranty Deed (this "Agreement") Is made as of this 4th day of September, 2001, by and between **CANDIS A. HOLLOWAY**, ("Assignor/Grantor") and **MARTIN L. FOX and JOAN M. FOX**, as Trustees under the provisions of a Trust Agreement dated **September 12, 1997** and known as **The Martin L. Fox and Joan M. Fox Trust** ("Assignees/Grantees").

364946

Assignor/Grantor, for and in consideration of the sum of TEN (\$10.00) DOLLARS and other good and valuable consideration in hand paid by Assignees/Grantees, the receipt of which is hereby acknowledged, by these presents does REMISE, RELEASE, ALIEN, CONVEY, AND ASSIGN, unto Assignees/Grantees, the Property, situated in the County of Cook, and State of Illinois, known and described as Exhibit "A" attached hereto and made a part hereof (collectively, the "Property"),

Together with the exclusive right to use and enjoy the Limited Common Area appurtenant to the Building Site and legally described on Exhibit "B" attached hereto and by this reference made a part hereof (the "Limited Common Area"), in accordance with the provisions of the Declaration, together with all and singular hereditaments and appurtenances thereunto belonging, or in anywise appertaining, and the reversion or reversions, remainder or remainders, rents, issues and profits thereof, and all the estate, right, title, interest, claim or demand whatsoever, of Assignor/Grantor, either in law or equity of, in and to the Property, with the hereditaments and appurtenances (but excluding fee simple title to the land):

TO HAVE AND TO HOLD, the Property, with appurtenances, unto Assignees/Grantees.

And Assignor/Grantor, for itself and its successors, does covenant, promise and agree to and with Assignees/Grantees and their successors, that it has not done or suffered to be done, anything whereby the Property is, or may be, in any manner encumbered or charged, except as recited in this Agreement; and that it **WILL WARRANT AND DEFEND** the property against all persons lawfully claiming or to claim the same, by, through or under it, subject only to:

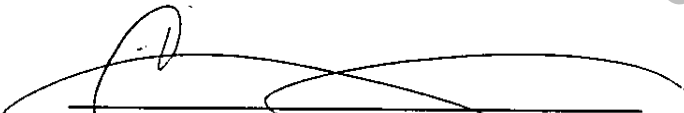
- (1) general real estate taxes not due and payable as of the date of Closing;
- (2) the Ground Lease, including all amendments and exhibits;
- (3) the Declaration, including all amendments and exhibits;
- (4) applicable zoning and building laws and ordinances and other ordinances of record;
- (5) acts done or suffered by Purchasers or anyone claiming by, through or under Purchasers;
- (6) utility easements, if any, whether recorded or unrecorded;
- (7) covenants, conditions, restrictions, easements, declarations and agreements of record, including, without limitation, those set forth on the Final Subdivision Plat and Final Planned Unit Development Plat of Royal Ridge recorded with the Office of the Recorder of Deeds of Cook County, Illinois, on November 3, 1997 as document No. 97818381 provided that such provisions will not materially affect the use of the premises; and
- (8) liens and other matters of title over which Ticor Title Insurance Company is willing to insure without cost to Assignees/Grantees.

The conveyance and assignment of the Property is not (and shall not be deemed to be) a conveyance of the fee simple title to the land.

Assignees/Grantees, by their acceptance and execution of this Agreement, hereby expressly agree to assume (on a non-recourse basis) all rights and obligations of the Lessee pursuant to the terms of the Ground Lease, with respect to the Property being conveyed and assigned by this Agreement to Assignees/Grantees (including the obligation to pay in accordance with Section 3.1 (e) of the Ground Lease, 1/151 of the Ground Rent due to Lessor under the Ground Lease and to perform all of the terms, covenants, conditions, agreements and obligations of Lessee to be performed or fulfilled under the Ground Lease with respect to the Property being conveyed and assigned by this Agreement to Assignees/Grantees and with respect to the Common Area in common with all of the other Unit Owners). The term "Lessee", "Ground Rent", "Common Area" and "Unit Owners" used in this paragraph shall have the meanings set forth in the Ground Lease. Assignees/Grantees further agree that the interests conveyed and assigned by this Agreement as the Property are not and shall not be separately transferable, and any attempted conveyance or assignment of one or more (but less than all) of such interests comprising the Property shall be deemed to be a conveyance and assignment of all interests comprising the Property.

IN WITNESS WHEREOF, Assignor/Grantor has caused this Agreement to be executed and delivered as of the day and year first above written.

ASSIGNOR/GRANTOR:


CANDIS A. HOLLOWAY

State of Illinois, County of Cook ss: I the undersigned, a Notary Public in and for said County, DO HEREBY CERTIFY THAT: CANDIS A. HOLLOWAY, personally known to me to be the same person whose name is subscribed to the forgoing instrument, appeared before me this day, in person, and acknowledged that she signed, sealed and delivered the said instrument as her free and voluntary act, for the use and purposes set forth therein.

Given under my hand and official seal this 4th day of September, 2001.



NOTARY PUBLIC




Commission Expires: 7-17-04

ACCEPTANCE AND ASSUMPTION BY ASSIGNEES/GRANTEES

The undersigned, Assignees/Grantees, hereby accept the assignment of the Property from Assignor/Grantor and join in the execution of this Agreement for the purpose of agreeing to assume those rights and obligations of the Lessee pursuant to the terms of the Ground Lease as described in this Agreement and agree to the other terms and provisions of this Agreement.



MARTIN L. FOX, AS TRUSTEE AFORESAID


JOAN M. FOX, AS TRUSTEE AFORESAID

State of Illinois, County of Cook ss: I the undersigned, a Notary Public in and for said County, DO HEREBY CERTIFY THAT: MARTIN L. FOX and JOAN M. FOX, husband and wife, as Trustees aforesaid, personally known to me to be the same persons whose names are subscribed to the forgoing instrument, appeared before me this day, in person, and acknowledged that they signed, sealed and delivered the said instrument as their free and voluntary act, for the use and purposes set forth therein.

Given under my hand and official seal this 4th day of Sept, 2001.


NOTARY PUBLIC

Commission Expires: 

LEGAL DESCRIPTION:

EXHIBIT "A"

PIN: 04-14-301-165

PARCEL I:

AN UNDIVIDED 1/151 INTEREST IN (I) THAT CERTAIN GROUND LEASE DATED AS OF NOVEMBER 22, 1996, BY AND BETWEEN COLE TAYLOR BANK, AS SUCCESSOR TRUSTEE TO HARRIS TRUST AND SAVINGS BANK UNDER TRUST AGREEMENT DATED APRIL 29, 1991 AND KNOWN AS TRUST NO. 94707, AS LESSOR ("LESSOR"), AND ASSIGNOR/GRANTOR, AS LESSEE, AND RECORDED IN THE OFFICE OF THE RECORDER OF DEEDS OF COOK COUNTY, ILLINOIS ON DECEMBER 9, 1996 AS DOCUMENT NO. 96927871, AS AMENDED BY THAT CERTAIN FIRST AMENDMENT TO GROUND LEASE DATED AS OF JANUARY 6, 1997 BY AND BETWEEN LESSOR AND ASSIGNOR/GRANTOR, AND RECORDED IN THE OFFICE OF THE RECORDER OF DEEDS OF COOK COUNTY, ILLINOIS ON FEBRUARY 28, 1997 AS DOCUMENT NO. 97141059, AS AMENDED BY THAT CERTAIN JOINDER TO GROUND LEASE DATED AS OF NOVEMBER 7, 1997 BY THE ROYAL RIDGE HOMEOWNERS ASSOCIATION, AN ILLINOIS NOT FOR PROFIT CORPORATION, AND RECORDED IN THE OFFICE OF THE RECORDER OF DEEDS OF COOK COUNTY, ILLINOIS ON NOVEMBER 12, 1997 AS DOCUMENT NO. 97846934, AND AS FURTHER AMENDED FROM TIME TO TIME (COLLECTIVELY, THE "GROUND LEASE"); AND (II) THE LEASEHOLD ESTATE IN THE PREMISES (THE "PREMISES") LEGALLY DESCRIBED AS:

LOT 1 IN ROYAL RIDGE SUBDIVISION, BEING A SUBDIVISION OF PART OF THE WEST HALF OF SECTION 14, TOWNSHIP 42 NORTH, RANGE 12 EAST OF THE THIRD PRINCIPAL MERIDIAN, IN THE VILLAGE OF NORTHBROOK, COOK COUNTY, ILLINOIS, PURSUANT TO THE PLAT THEREOF RECORDED IN THE OFFICE OF THE RECORDER OF DEEDS OF COOK COUNTY, ILLINOIS ON NOVEMBER 3, 1997 AS DOCUMENT NO. 97818381.

COMMONLY KNOWN AS TECHNY PARCEL E-1 LOCATED ON THE EAST SIDE OF WAUKEGAN ROAD, SOUTH OF TECHNY ROAD, IN NORTHBROOK, ILLINOIS.

EACH WITH RESPECT SOLELY TO THE BUILDING SITE IDENTIFIED AND LEGALLY DESCRIBED AS FOLLOWS:

BUILDING SITE 137


THAT PART OF LOT 1 IN THE PLANNED UNIT DEVELOPMENT OF ROYAL RIDGE, BEING A SUBDIVISION OF PART OF THE WEST HALF OF SECTION 14, TOWNSHIP 42 NORTH, RANGE 12 EAST OF THE THIRD PRINCIPAL MERIDIAN ACCORDING TO THE PLAT 7 HEREOF RECORDED NOVEMBER 3, 1997 AS DOCUMENT NUMBER 97818381, DESCRIBED AS FOLLOWS: COMMENCING AT THE SOUTHEAST CORNER OF SAID LOT; THENCE SOUTH 81 DEGREES 06 MINUTES 00 SECONDS WEST ALONG THE SOUTH LINE OF SAID LOT 1 A DISTANCE OF 236.08 FEET; THENCE NORTH 08 DEGREES 54 MINUTES 00 SECONDS WEST, 53.47 FEET TO THE EXTERIOR CORNER OF A CONCRETE FOUNDATION FOR A RESIDENCE (KNOWN AS 2269 AND 2273 ROYAL RIDGE DRIVE); THENCE SOUTH 81 DEGREES 06 MINUTES 03 SECONDS WEST, 4.00 FEET FOR A PLACE OF BEGINNING; THENCE ALONG A LINE FOLLOWING THE NEXT NINE (9) COURSES AND DISTANCES COINCIDENT WITH THE EXTERIOR FOUNDATION WALL OF SAID RESIDENCE; 1) SOUTH 81 DEGREES 06 MINUTES 03 SECONDS WEST 4.00 FEET; 2) NORTH 08 DEGREES 53 MINUTES 57 SECONDS WEST, 2.00 FEET; 3) SOUTH 81 DEGREES 06 MINUTES 03 SECONDS WEST, 15.29 FEET; 4) NORTH 08 DEGREES 53 MINUTES 57 SECONDS WEST, 5.75 FEET; 5) SOUTH 81 DEGREES 06 MINUTES 03 SECONDS WEST, 12.21 FEET; 6) NORTH 08 DEGREES 53 MINUTES 57 SECONDS WEST, 36.92 FEET; 7) NORTH 81 DEGREES 06 MINUTES 03 SECONDS EAST, 8.17 FEET; 8) NORTH 08 DEGREES 53 MINUTES 57 SECONDS WEST, 19.33 FEET; 9) NORTH 81 DEGREES 06 MINUTES 03 SECONDS EAST, 23.34 FEET TO THE CENTERLINE OF A PARTY WALL; THENCE SOUTH 08 DEGREES 53 MINUTES 57 SECONDS EAST ALONG THE CENTERLINE OF THE PARTY WALL FOR 64.00 FEET TO THE PLACE OF BEGINNING, CONTAINING 1733 SQUARE FEET IN COOK COUNTY, ILLINOIS (THE "BUILDING SITE") BUILDING SITE COMMONLY KNOWN AS 2273 ROYAL RIDGE DRIVE, NORTHBROOK, ILLINOIS 60062.

PARCEL II:

FEE SIMPLE TITLE IN AND TO THE BUILDING AND ALL IMPROVEMENTS (BUT EXCLUDING THE LAND) LOCATED ON THE BUILDING SITE LEGALLY DESCRIBED HEREIN (INCLUDING ANY PORTION OF SUCH BUILDING AND IMPROVEMENTS WHICH IS LOCATED ON PORTIONS OF THE COMMON AREA (AS DEFINED IN THAT CERTAIN DECLARATION OF COVENANTS, CONDITIONS, RESTRICTIONS, EASEMENTS AND RIGHTS FOR THE ROYAL RIDGE SUBDIVISION DATED AS OF NOVEMBER 3, 1997, AND RECORDED WITH THE OFFICE OF THE RECORDER OF DEEDS OF COOK COUNTY, ILLINOIS ON NOVEMBER 3, 1997 AS DOCUMENT NO. 97820006 (THE "DECLARATION")), WHICH IMPROVEMENTS CONSIST OF A DWELLING UNIT (AS DEFINED IN THE DECLARATION); SUBJECT TO THE TERMS AND PROVISIONS OF THE GROUND LEASE.

PARCEL III:

EASEMENTS APPURTENANT TO PARCELS 1 AND 2 FOR THE BENEFIT OF SUCH PARCELS AS SET FORTH IN THE AFORESAID DECLARATION.

STATE OF ILLINOIS		# 0000006500
STATE TAX	 SEP.-7.01	
COOK COUNTY		
		REAL ESTATE TRANSFER TAX
		0047500
		FP351009

REORDER ITEM #: TX-1000 LABEL


COOK COUNTY		# 0000006407
COUNTY TAX	 SEP.-7.01	
REVENUE STAMP		
		REAL ESTATE TRANSFER TAX
		0023750
		FP351021

EXHIBIT "B"

LIMITED COMMON AREA FOR BUILDING SITE 137

THAT PART OF LOT 1 IN THE PLANNED UNIT DEVELOPMENT OF ROYAL RIDGE, BEING A SUBDIVISION OF PART OF THE WEST HALF OF SECTION 14, TOWNSHIP 42 NORTH, RANGE 12 EAST OF THE THIRD PRINCIPAL MERIDIAN ACCORDING TO THE PLAT THEREOF RECORDED NOVEMBER 3, 1997 AS DOCUMENT NUMBER 97818381, DESCRIBED AS FOLLOWS: COMMENCING AT THE SOUTHEAST CORNER OF SAID LOT; THENCE SOUTH 81 DEGREES 06 MINUTES 00 SECONDS WEST ALONG THE SOUTH LINE OF SAID LOT 1 A DISTANCE OF 236.08 FEET; THENCE NORTH 08 DEGREES 54 MINUTES 00 SECONDS WEST, 53.47 FEET TO THE EXTERIOR CORNER OF A CONCRETE FOUNDATION FOR A RESIDENCE (KNOWN AS 2269 AND 2273 ROYAL RIDGE DRIVE); THENCE ALONG A LINE FOLLOWING THE NEXT THREE (3) COURSES AND DISTANCES COINCIDENT WITH EXTERIOR FOUNDATION WALL OF SAID RESIDENCE: 1) SOUTH 81 DEGREES 06 MINUTES 03 SECONDS WEST, 8.00 FEET; 2) NORTH 08 DEGREES 53 MINUTES 57 SECONDS WEST, 2.00 FEET; 3) SOUTH 81 DEGREES 06 MINUTES 03 SECONDS WEST, 9.50 FEET FOR A PLACE OF BEGINNING THENCE SOUTH 08 DEGREES 53 MINUTES 57 SECONDS EAST, 8.25 FEET; THENCE SOUTH 81 DEGREES 06 MINUTES 03 SECONDS WEST, 18.00 FEET; THENCE NORTH 08 DEGREES 53 MINUTES 57 SECONDS WEST, 14.00 FEET TO THE CORNER OF A CONCRETE FOUNDATION OF SAID RESIDENCE; THENCE ALONG A LINE FOLLOWING THE NEXT TWO (2) COURSES AND DISTANCES COINCIDENT WITH EXTERIOR FOUNDATION WALL OF SAID RESIDENCE, 1) NORTH 81 DEGREES 06 MINUTES 03 SECONDS EAST, 12.21 FEET; 2) SOUTH 08 DEGREES 53 MINUTES 57 SECONDS EAST, 5.76 FEET, THENCE NORTH 81 DEGREES 06 MINUTES 03 SECONDS EAST, 5.79 FEET TO THE PLACE OF BEGINNING, IN COOK COUNTY, ILLINOIS.

Instrument Prepared By: Peter N. Weil, Esq.
175 Olde Half Day Rd., Ste. 105
Lincolnshire, IL 60069

AFTER RECORDING, MAIL TO:

MARTHA B. WEISS, ESQ.
821 HEATHERDOWN WAY
BUFFALO GROVE, IL 60089



SEND SUBSEQUENT TAX BILLS TO:

MARTIN L. & JOAN M. FOX
2273 ROYAL RIDGE DRIVE
NORTHBROOK, IL 60062