

UNOFFICIAL COPY

0010837999

7537007637 001 Page 1 of 2

2001-09-10 10:00:06

Cook County Recorder

23.50

RELEASE OF MORTGAGE  
OR TRUST DEED  
LOAN NO.: 0005942438

DRAFTED BY:  
WASAN OSACHI  
ABN AMRO MORTGAGE GROUP  
2600 WEST BIG BEAVER  
TROY, MI 48084



After Recording Mail To:  
Alfred Kuebler  
Janice I Kuebler  
24 Sunswest Mesa  
Aliso Viejo, CA 92656

In consideration of the payment and full satisfaction of the debt secured by the Mortgage executed by ALFRED W. KUEBLER AND JANICE I. KUEBLER AS TRUSTEES OF THE ALFRED & JANICE KUEBLER FAMILY TRUST, AS AMENDED,\* as Mortgagor, and recorded on 5-13-98 as document number 98393730 in the Recorder's Office of COOK County, and LASALLE BANK, F.S.B., as mortgagee the undersigned hereby releases said mortgage which formerly encumbered the described real property to wit:  
\*OCTOBER 23, 1995


Commonly known as: 2027 N Howe Unit 1, Chicago IL 60614


PIN Number 14331280781001  
PIN Number

The undersigned hereby warrants that it has full right and authority to release said mortgage as successor in interest to the original mortgagee.

Dated August 24, 2001  
LaSalle Bank, FSB


by

  
CARLTON B. JOHNSON  
Loan Servicing Officer



STATE OF MICHIGAN ) SS  
COUNTY OF OAKLAND )

The foregoing instrument was acknowledged before me on August 24, 2001 by CARLTON B. JOHNSON, Loan Servicing Officer, the foregoing Officer of LaSalle Bank, FSB., on behalf of said Bank.

  
Notary Public

PY661 040 P56

ELIZABETH V. LOZNEANU  
Notary Public, Oakland County, MI  
My Commission Expires Feb. 3, 2002

## UNOFFICIAL COPY

## 5. THE LAND REFERRED TO IN THIS COMMITMENT IS DESCRIBED AS FOLLOWS:

## PARCEL 1:

UNIT 1 IN THE 2027 NORTH HOWE <ST CONDO AS DELINEATED ON A SURVEY OF THE FOLLWONG DESCRIBED REAL ESTATE:

LOT 1 IN SHERMAN T. COOPER'S SUBDIVISION OF SUB LOT 18 (EXCEPT THE SOUTH 50 FEET OF THE NORTH 97.75 FEET AND EXCEPT THE SOUTH 98 FEET THEREOF) OF LOT 1 IN JULIA FOSTER PORTER'S SUBDIVISION OF BLOCK 27 IN CANAL TRUSTEES SUBDIVISION OF SECTION 33, TOWNSHIP 40 NORTH, RANGE 14, EAST OF THE THIRD PRINCIPAL MERIDIAN;

THE SOUTH 1 FOOT 1 1/2 INCHES OF LOT 10 IN JULIA FOSTER PORTER SUBDIVISION OF BLOCK 27 IN CANAL TRUSTEE SUBDIVISION OF SECTION 33, TOWNSHIP 40 NORTH, RANGE 14, EAST OF THE THIRD PRINCIPAL MERIDIAN;

WHICH SURVEY IS ATTACHED AS EXHIBIT 'D' TO THE DECLARATION OF CONDOMINIUM, RECORDED AS DOCUMENT 98-353865, TOGETHER WITH ITS UNDIVIDED PERCENTAGE INTEREST IN THE COMMON ELEMENTS, IN COOK COUNTY, ILLINOIS

## PARCEL 2:

THE EXCLUSIVE RIGHT TO THE USE OF P--1, A LIMITED COMMON ELEMENT AS DELINEATED ON THE SURVEY ATTACHED TO THE DECLARATION AFORESAID, RECORDED AS DOCUMENT 98-353865.

UNOFFICIAL COPY

Property of Cook County Clerk's Office