


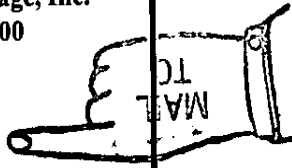
UNOFFICIAL COPY

0010948406

678,0048 11 004 Page 1 of 2  
2001-10-12 10:05:15  
Cook County Recorder 23.50

RECORDING REQUESTED BY  
AND WHEN RECORDED MAIL TO:

Wells Fargo Home Mortgage, Inc.  
3601 Minnesota Dr. Ste. 200  
Bloomington, MN. 55435  
Mac#: x4701-022  
Prepared by : Ann Leith



WFHM#: 5900635

COOK COUNTY  
RECORDER  
EUGENE "GENE" MOORE  
MAYWOOD OFFICE

Assignment of Mortgage/Deed of Trust

FOR VALUE RECEIVED, the undersigned hereby grants, assigns and transfers to:  
First Union National Bank, as Trust Administrator, 9639 Dr. Perry Rd. ste 124, Ijamsville, MD 21754  
all beneficial interest under that certain deed of trust dated: FEBRUARY 12, 2001  
executed by: CHARLES E. MCCALLUM AND LOIS A. TEMPLE Trustor  
, Trustee

TO  
and recorded on OCTOBER 2, 2000 recorded as 00765950 in Book  
on Page of Official Records in the County Recorders office of COOK County  
IL, describing land therein as:

LEGAL DESCRIPTION AS SHOWN AND/OR ATTACHED TO THE DEED OF TRUST REFERRED TO HEREIN  
PIN / TAX # 17-03-217-013  
Property address: 57 EAST DELAWARE PL, CHICAGO, IL 60611

TOGETHER with the note or notes therein described or referred to, the money due and to become due thereon  
with interest, and all rights accrued or to accrue under said Mortgage.

Wells Fargo Home Mortgage inc.  
A California Corporation

Dated SEPTEMBER 10, 2001

State of MINNESOTA ) ss.  
County of HENNEPEN )


Lana Elsenpeter  
Assistant Secretary

On SEPTEMBER 10, 2001  
personally appeared Lana Elsenpeter, Assistant Secretary of Wells Fargo Home Mortgage inc, a California Corporation.  
known to me (or proved to me on the basis of satisfactory evidence) to be the person(s) whose name(s) is/are subscribed to  
the within instrument and acknowledged to me that he/she/they executed the same in his/her/their authorized capacity(ies).  
entity upon behalf of which the person(s) acted, executed the instrument.  
Witness my hand and seal

(Signature)

Notary Public

2  
23/10



**UNOFFICIAL COPY**  
LEGAL DESCRIPTION

Unit 1504 and 216 in The Bristol Condominium as delineated and defined on the plat of survey of the following described parcel or real estate:

00765950

Lots 1, 2, 3 and the north 13 feet of lot 4, the said north 13 feet of lot 4 being measured along a line extended southwardly from and at right angles to the north line of said lot 4 in the subdivision of block 14 in Canal Trustees' Subdivision of the south fractional  $\frac{1}{4}$  of Section 3, Township 39 North, Range 14, east of the third principal meridian, in cook county, Illinois.

Which survey is attached as Exhibit "B" to the declaration of condominium recorded December 29, 1999 as document number 09204946 as amended from time to time, together with its undivided percentage interest in the common elements.

The mortgagor also hereby grants to the mortgagee, its successors and assigns, as right and easements appurtenant to the subject unit described herein, the rights and easements for the benefit of said unit set forth in the declaration of condominium.

This mortgage is subject to all rights, easements and covenants, restrictions and reservations contained in said declaration the same as though the provisions of said declaration were recited and stipulated at length herein.

P.I.N. # 17-03-217-013

Property of Cook County Clerk's Office