

UNOFFICIAL COPY

0010957247

87-1/0118 86 002 Page 1 of 2
2001-10-15 14:14:16
Cook County Recorder 23.50

SHERIFF'S DEED

(Judicial Sale)

Sheriff's Sale No. 000560

THE GRANTOR, Sheriff of Cook County, Illinois, pursuant to and Under the authority conferred by the Provisions of a Judgment entered by The Circuit Court of Cook, County, Illinois, on May 30, 2000, in case No. 99 CH 18051 entitled



COOK COUNTY
RECORDER
EUGENE "GENE" MOORE
BRIDGEVIEW OFFICE

Arthur G. Jaros, Jr. vs. First National Bank of Cicero a/k/a Pinnacle Bank et al., and pursuant to which the land hereinafter described was sold at public sale by said Grantor on August 9, 2000, from which sale no redemption has been made as provided by statute, hereby conveys to MICHAEL WALSH AND PATRICK SANTORO, the holders of the Certificate of Sale, the following described Real Estate situated in the State of Illinois, to have and to hold forever:

SEE REVERSE SIDE FOR LEGAL DESCRIPTION

P.I.N. 16-20-200-016

Commonly known as : 1231 South Austin Boulevard, Cicero, Illinois, 60604

EXEMPT
BY TOWN ORDINANCE
TOWN OF CICERO
MAY 10/3/2001

Dated this date JUL 23 2001, 2001.

STATE OF ILLINOIS)
) SS
COUNTY OF COOK)


MICHAEL F. SHEAHAN
SHERIFF OF COOK COUNTY, ILLINOIS

By: Salvatore Aloisio #286

I, the undersigned, a Notary Public in and for said County, in the State aforesaid, DO HEREBY CERTIFY that SALVATORE ALOISIO, personally known to me to be the same person whose name is subscribed to the foregoing instrument, appeared before me in person and acknowledged that he signed, sealed, and delivered the same instrument as his free and voluntary act for the uses and purposes therein set forth.

Given under my hand and official seal this JUL 23 2001, 2001.

Carmen A. Zinke



MAIL TO: Robert G. Proctor
5521 N. Central Ave.
Chicago, IL 60630

471594


23

Legal Description

THE SOUTH 30 FEET OF THE EAST 122 1/2 FEET OF THE WEST 129 1/2 FEET OF LOT 6 IN BLOCK 2 IN MANDELL AND HYMAN'S SUBDIVISION OF THE EAST 1/2 OF THE NORTH WEST 1/4 AND THE WEST 1/2 OF THE NORTH EAST 1/4 OF SECTION 20, TOWNSHIP 39 NORTH, RANGE 13 EAST OF THE THIRD PRINCIPAL MERIDIAN, IN COOK COUNTY, ILLINOIS

STATE TAX

STATE OF ILLINOIS



OCT. 11.01


COOK COUNTY

0000006976

REAL ESTATE TRANSFER TAX
00035.00
FP351009

COUNTY TAX

COOK COUNTY
REAL ESTATE TRANSACTION TAX



OCT. 15.01

REVENUE STAMP

0000006825

REAL ESTATE TRANSFER TAX
00017.50
FP351021

Property of Cook County Clerk's Office